

L
1908

17 Kupfertafeln 297.

zum

Handbuch der Wasserbaukunst

von

Dr. G. Hagen,

Königl. Preuss. Geheimen Ober-Baurath und Mitglied der Academie der Wissenschaften in Berlin.

Zweiter Theil. Erster Band.
Die Ströme.

Königsberg in Preussen, 1844.
Verlag der Gebrüder Bornträger.

~~I B 555~~

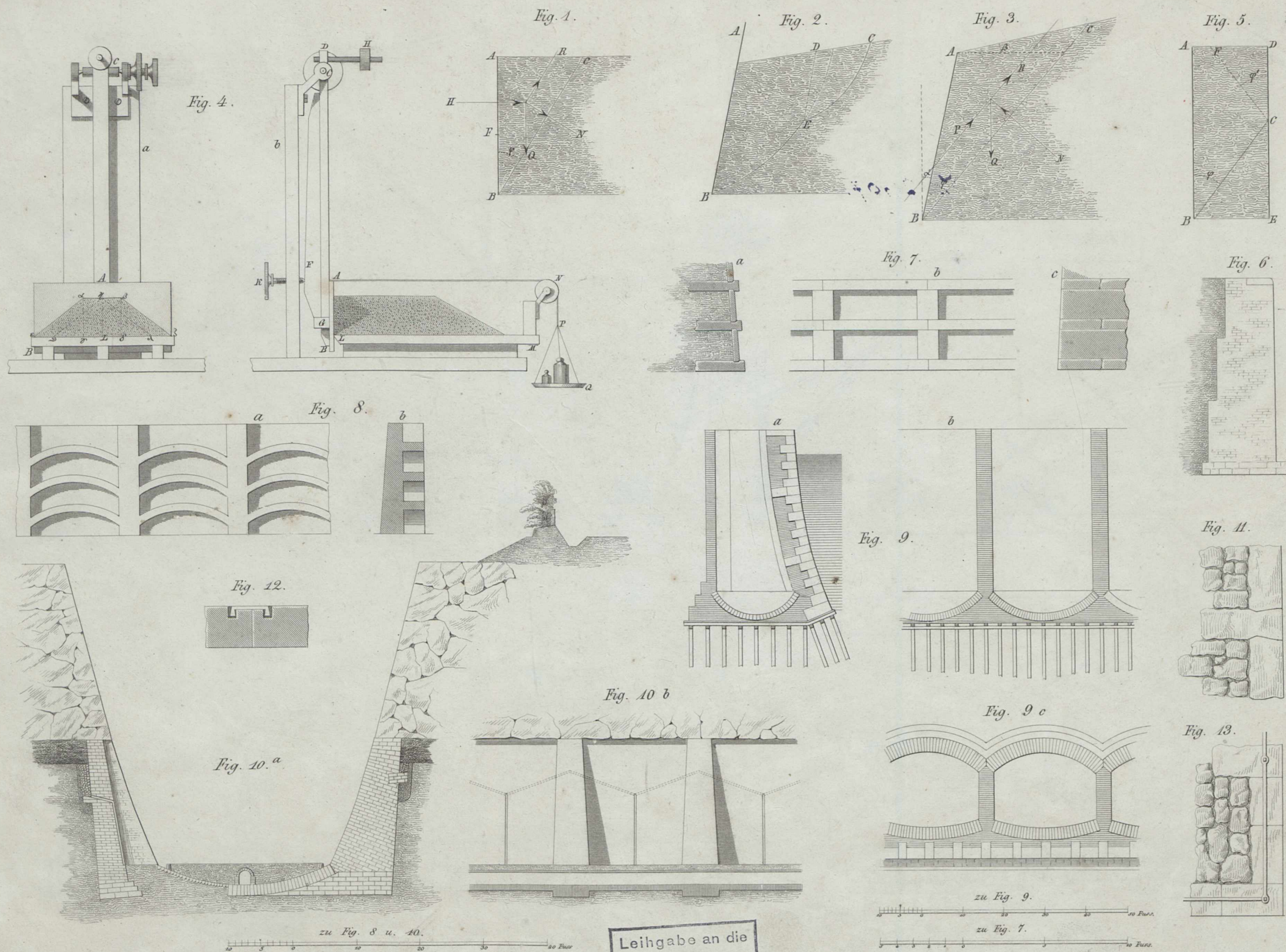
L 1908

m

In. 21307.

Archiwum





zu Fig. 8 u. 10. 0 5 10 20 30 40 FuB

zu Fig. 9. 0 5 10 20 30 40 FuB
zu Fig. 7. 0 5 10 20 30 40 FuB

Leihgabe an die
Bibliothek der
Techn. Hochschule
Breslau

Fig. 14.



Fig. 15.




Fig. 16.




Fig. 23.

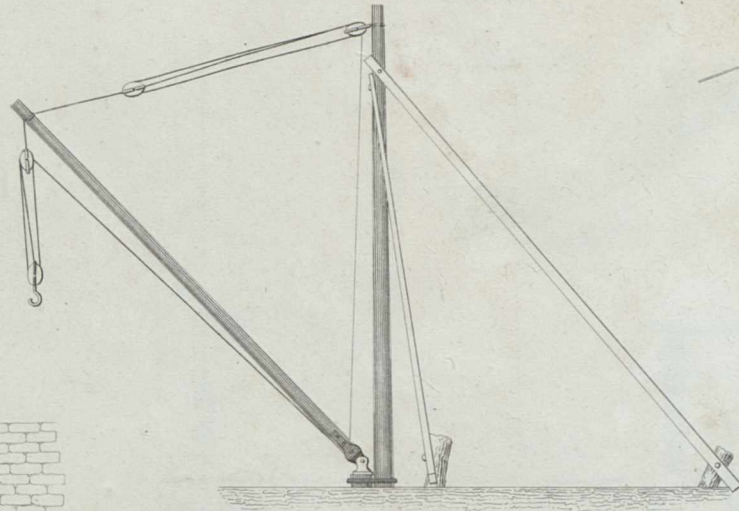


Fig. 24.

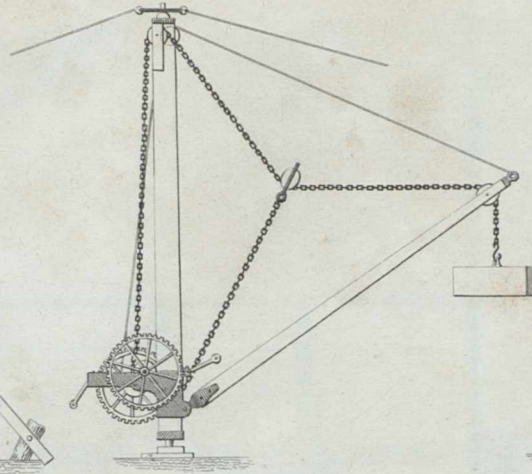


Fig. 25.

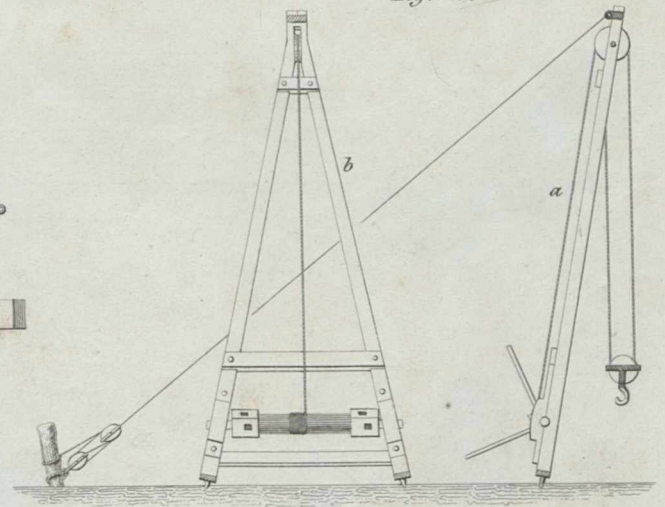


Fig. 17.

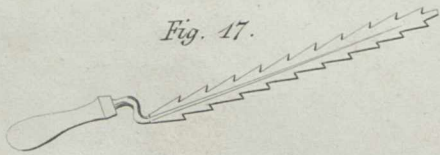


Fig. 18.

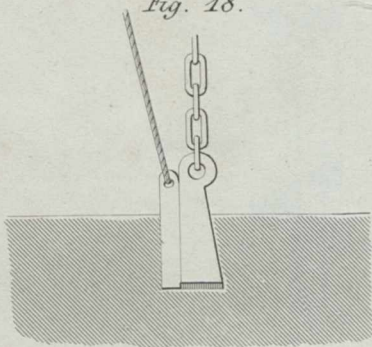


Fig. 26 a.

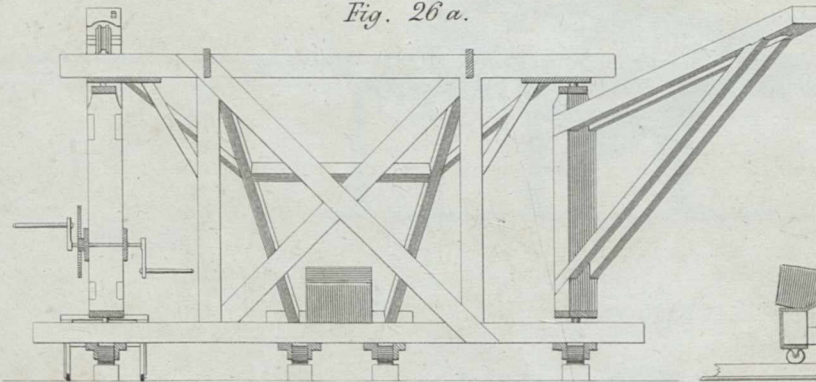


Fig. 26 b.

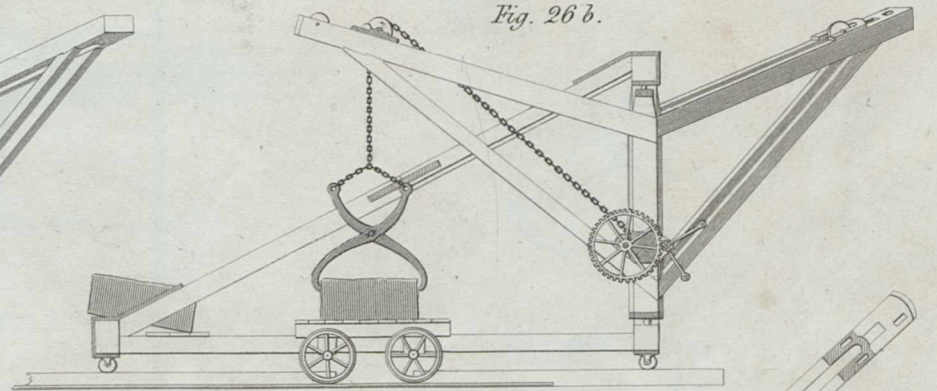


Fig. 22.

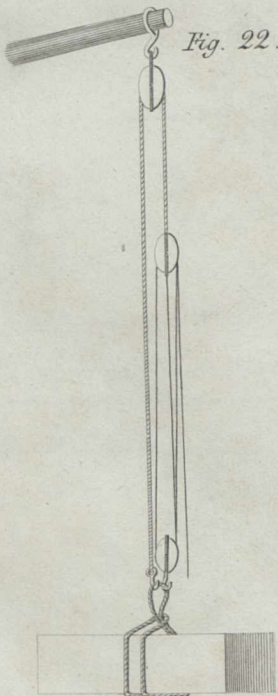


Fig. 19.

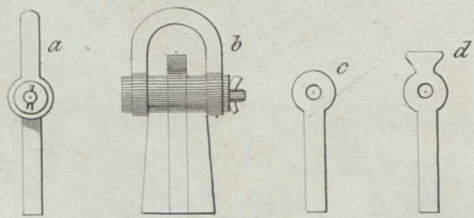


Fig. 20.




Fig. 21.

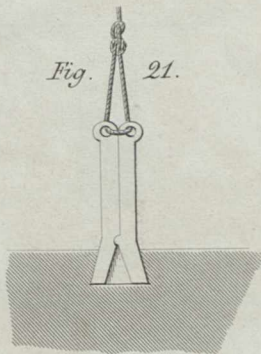
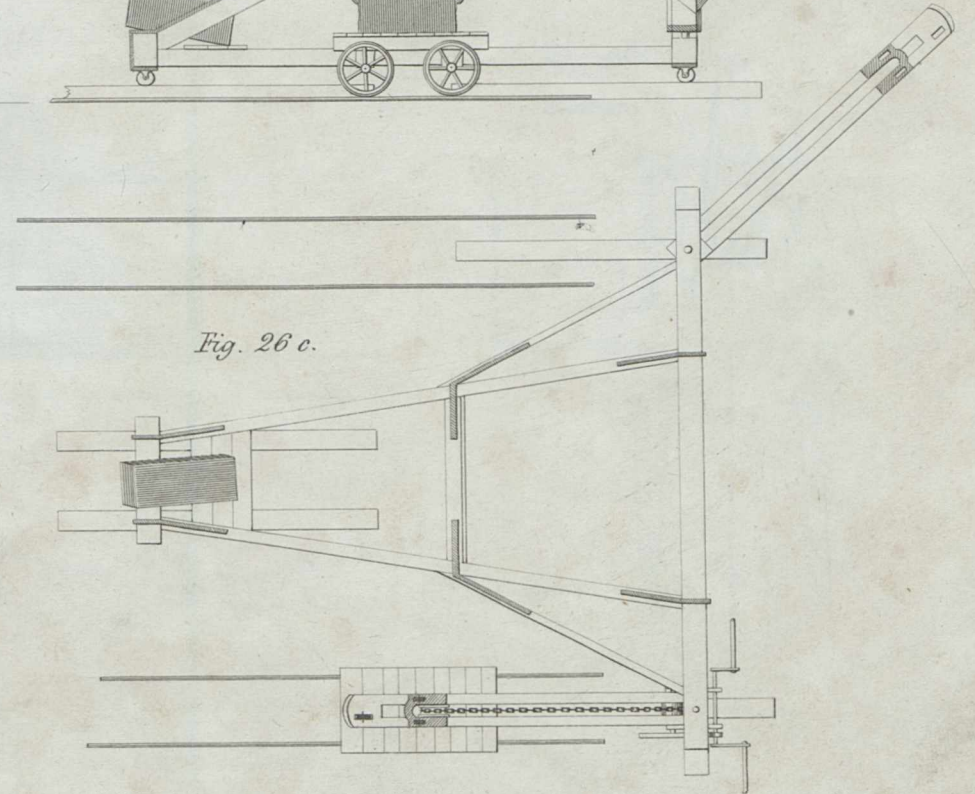


Fig. 26 c.



zu Fig. 18 bis 21. 2 Fuss.

zu Fig. 23 bis 26. 20 Fuss.

Fig. 27.

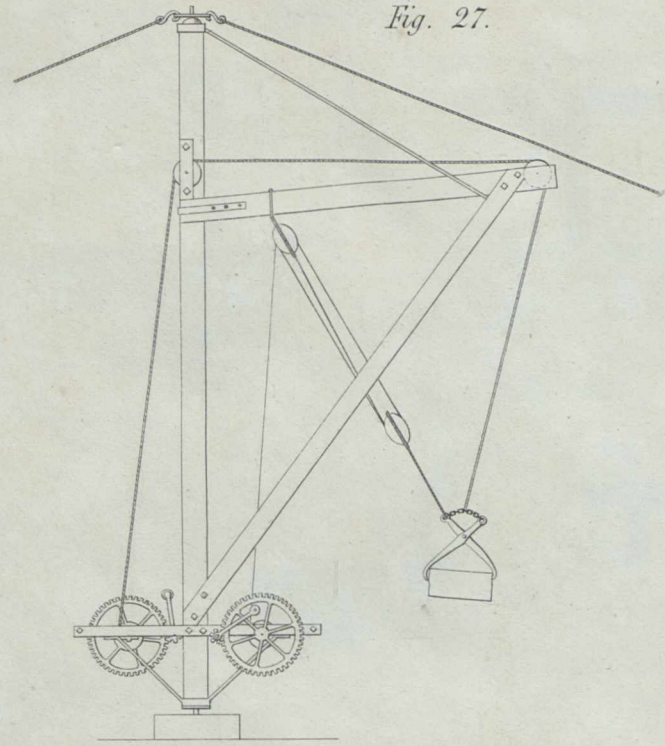


Fig. 29.

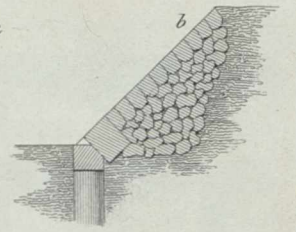

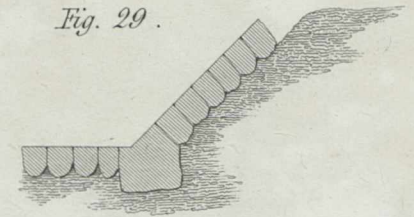


Fig. 30.

Fig. 31.

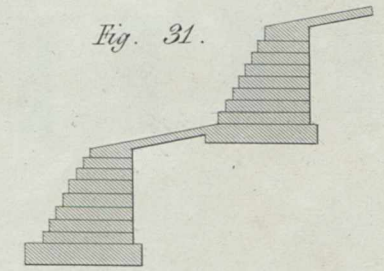


Fig. 28^d

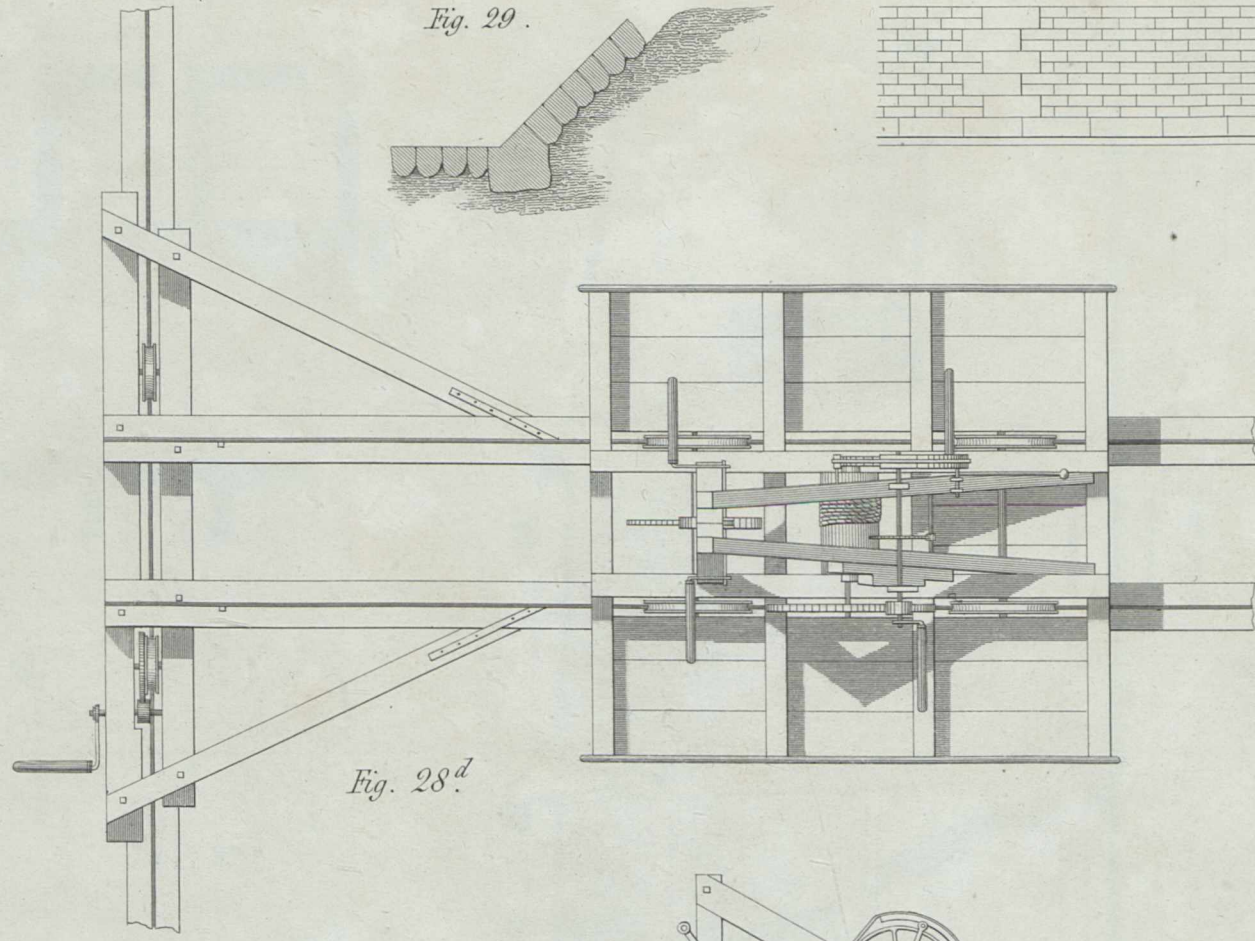


Fig. 28^e

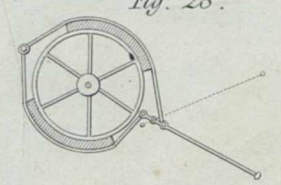


Fig. 28^b

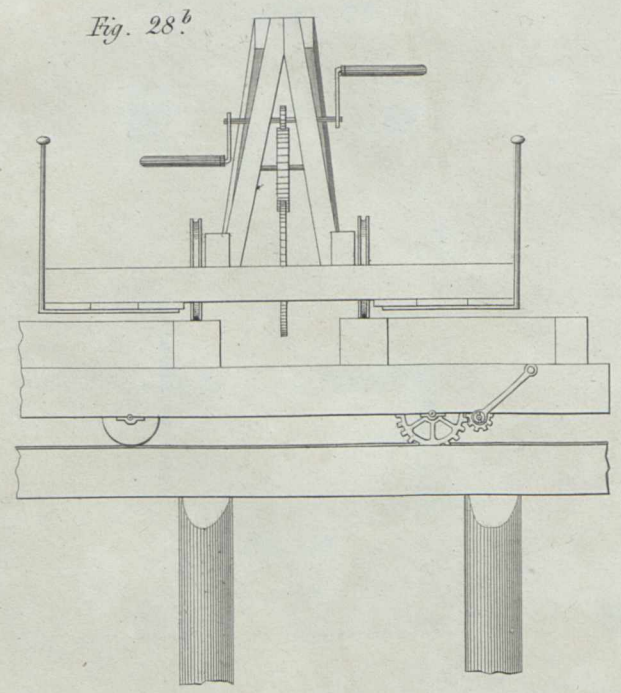


Fig. 28^a

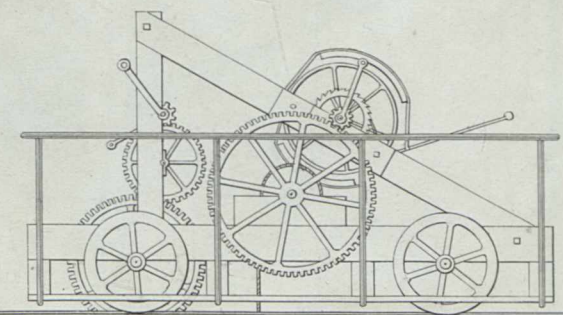
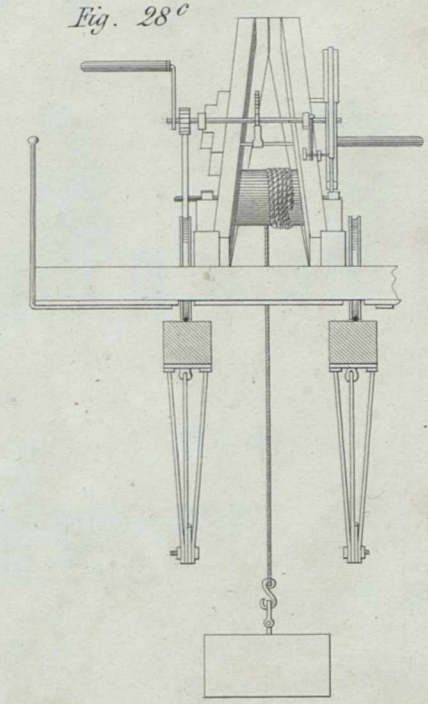


Fig. 28^c



zu Fig. 28.

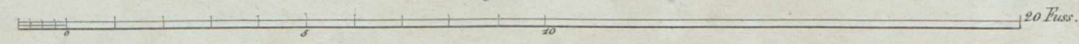


Fig. 32.

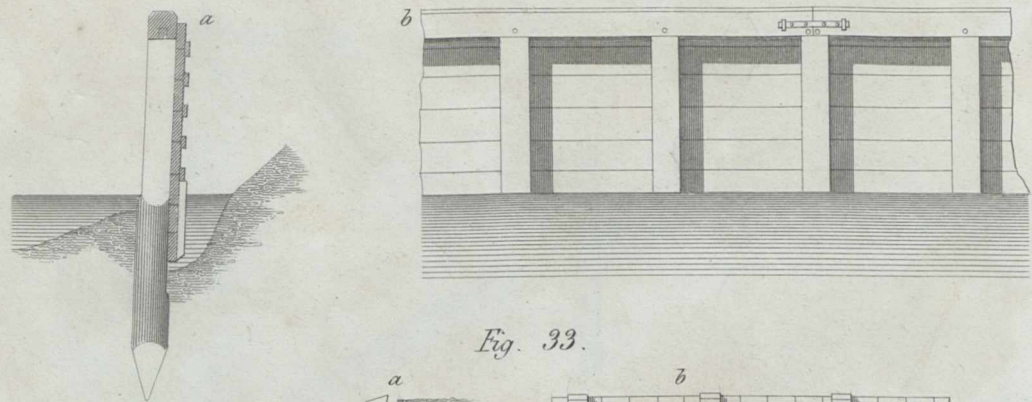


Fig. 34.

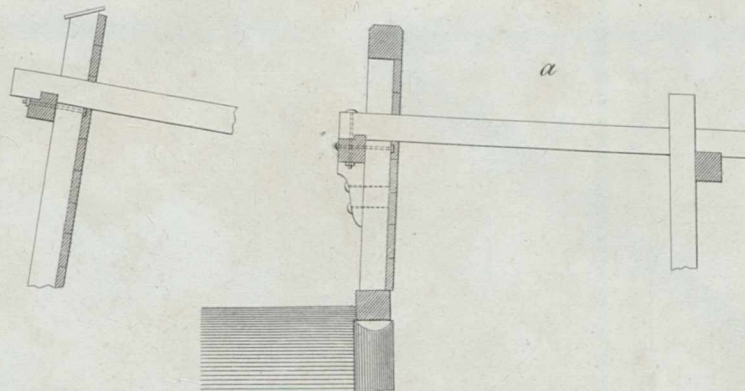


Fig. 35.

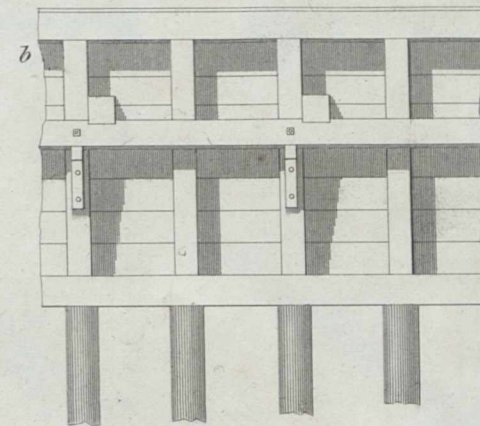


Fig. 33.

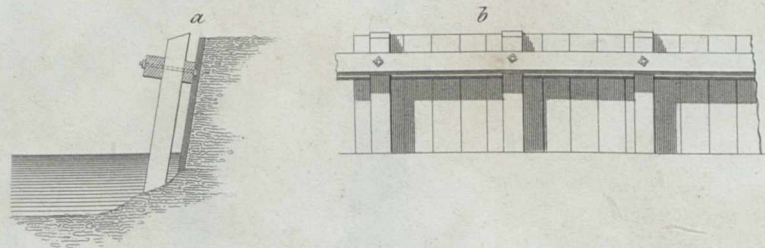


Fig. 41.^a

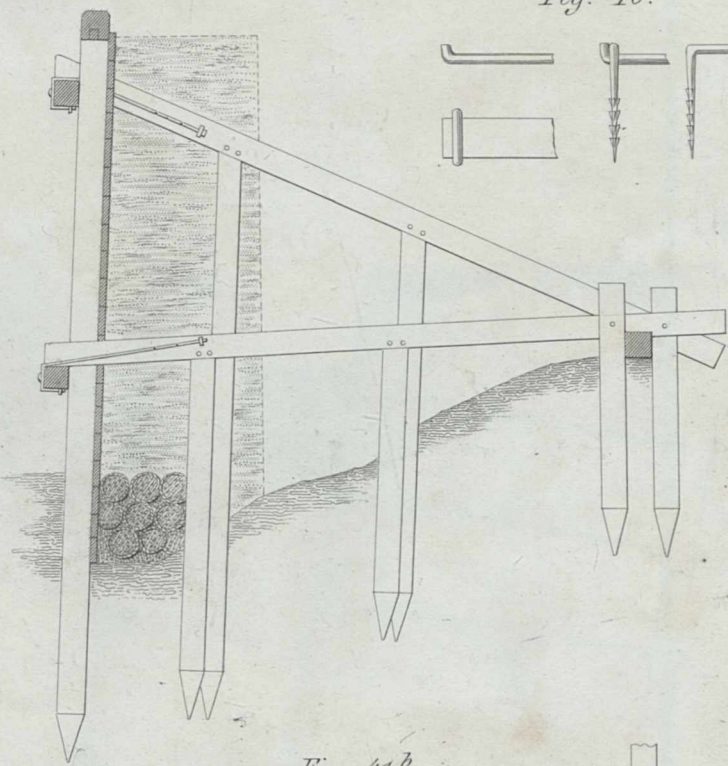


Fig. 40.

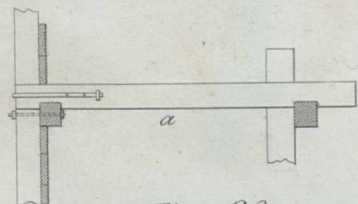
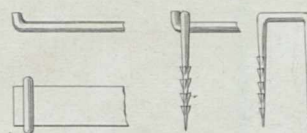


Fig. 36.

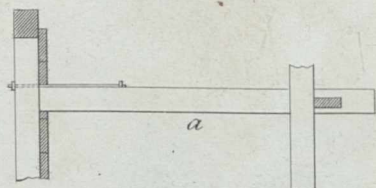


Fig. 37.

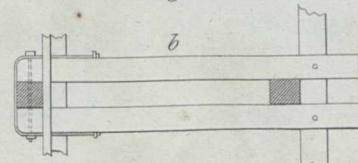


Fig. 38.

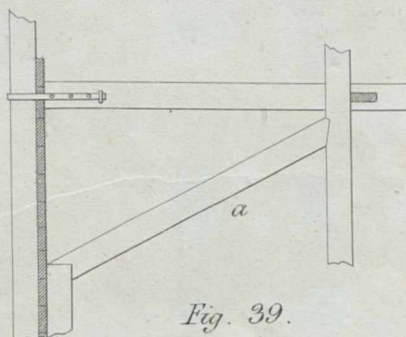


Fig. 39.

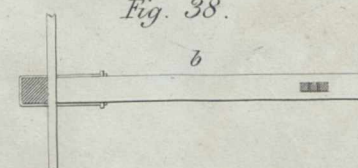
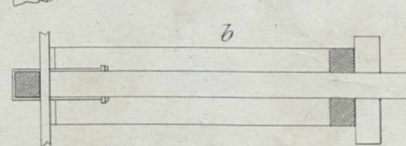


Fig. 38.



b

Fig. 41.^b

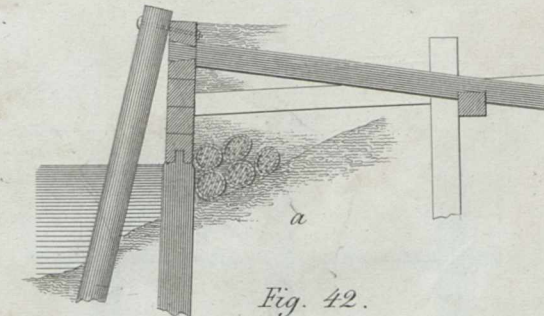


Fig. 42.

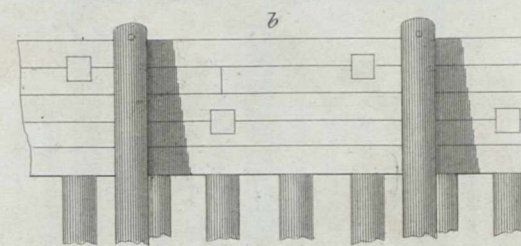
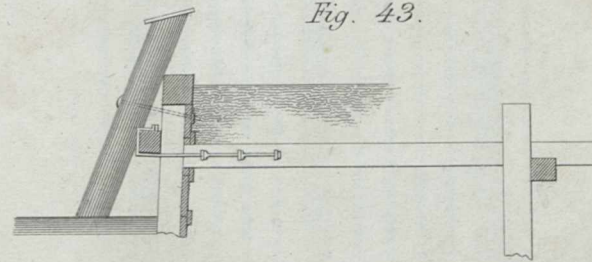


Fig. 43.



zu Fig. 32 bis 39 und 41 bis 43.




Fig. 44.^a

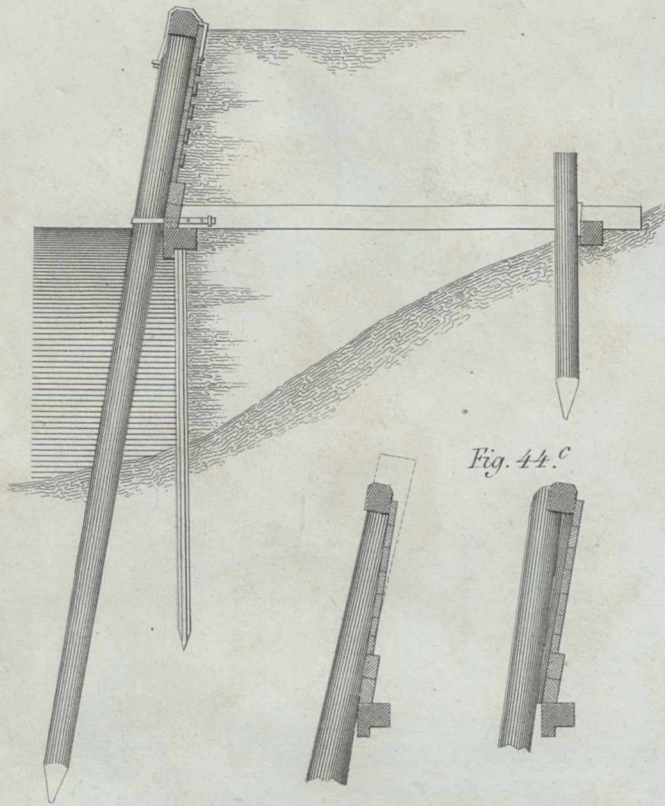


Fig. 44.^c

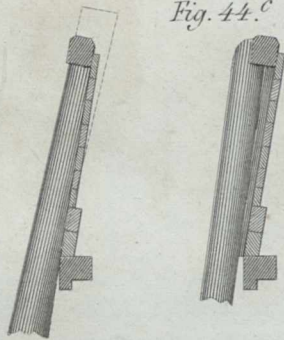
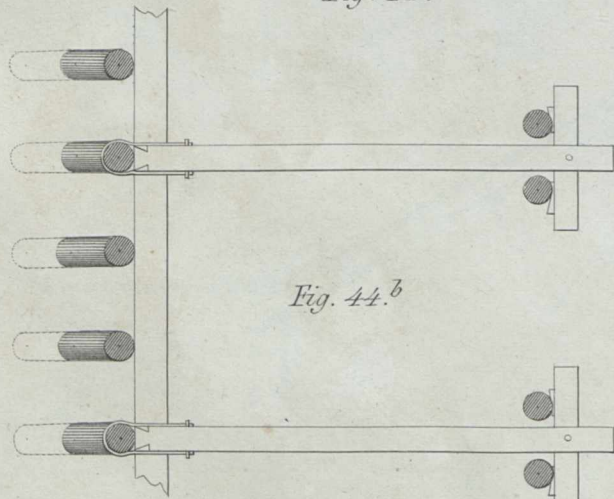



Fig. 44.^d




Fig. 44.^b



zu Fig. 44, 45 und 47.



zu Fig. 48.



zu Fig. 46.

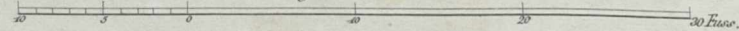


Fig. 46.^a

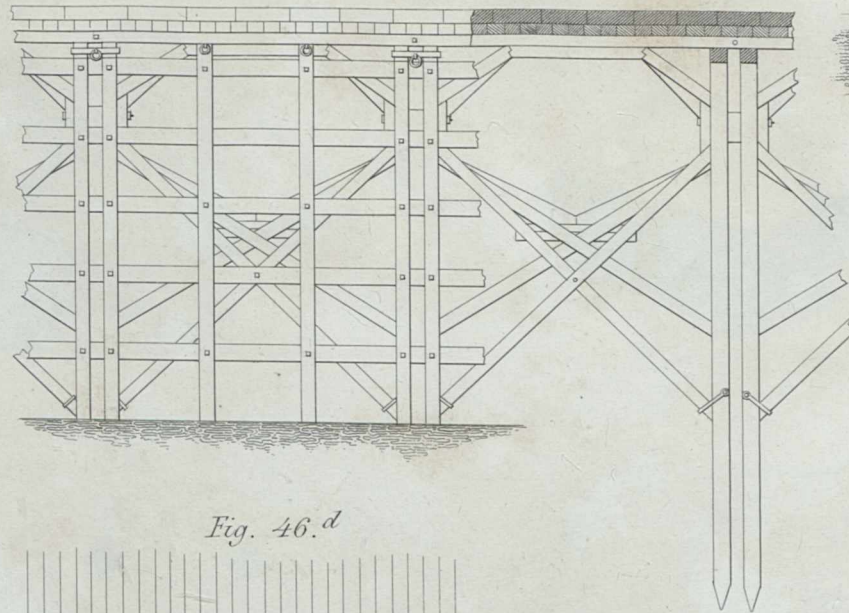


Fig. 46.^d

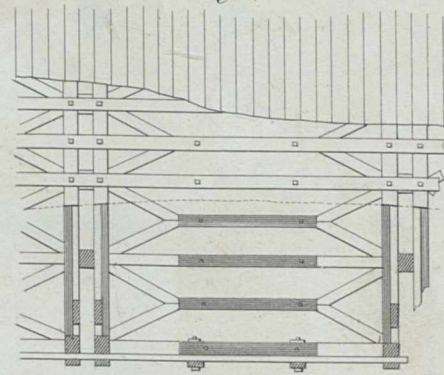


Fig. 45.

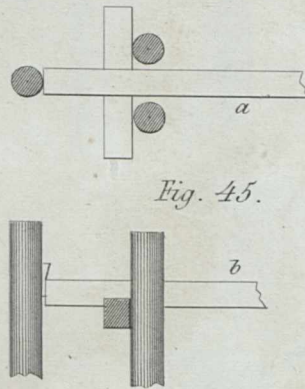


Fig. 46.^b

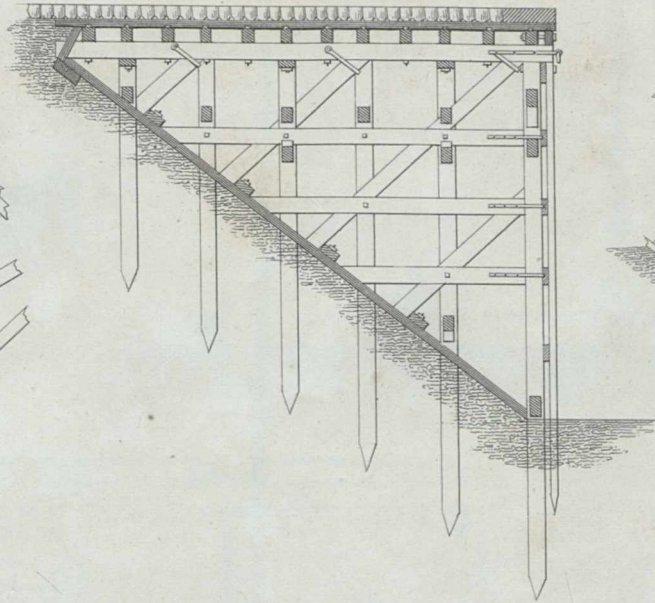


Fig. 46.^c

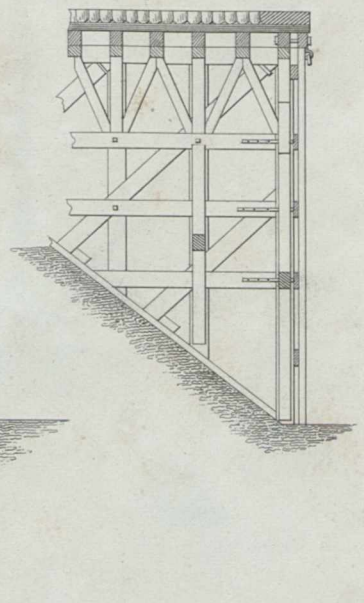


Fig. 47.

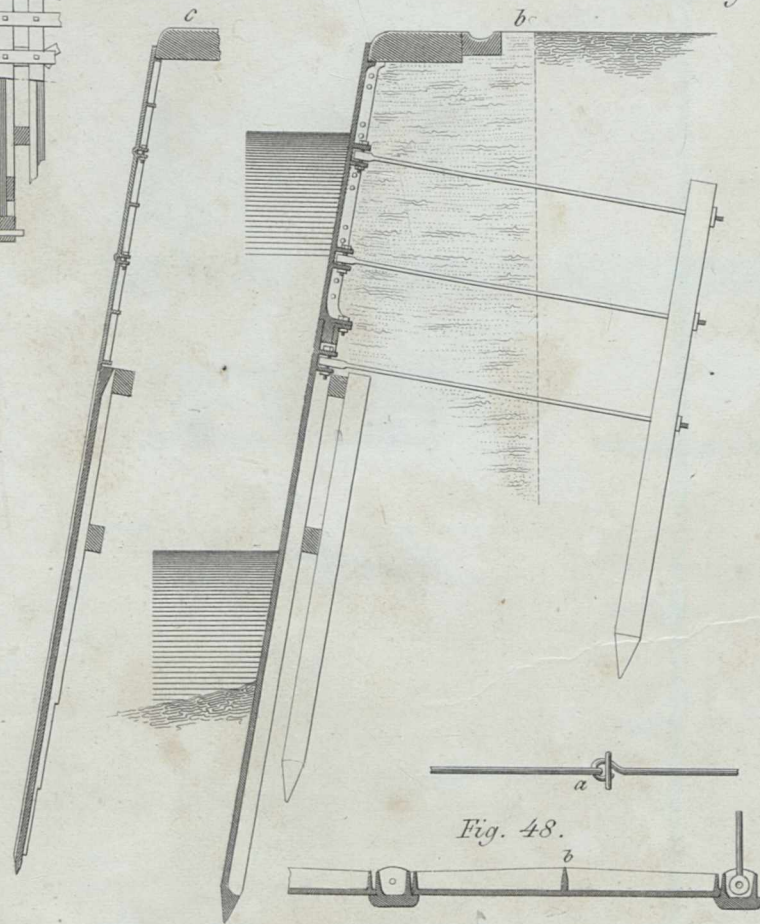


Fig. 48.


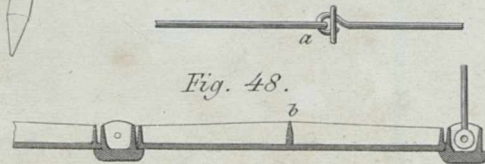


Fig. 48.

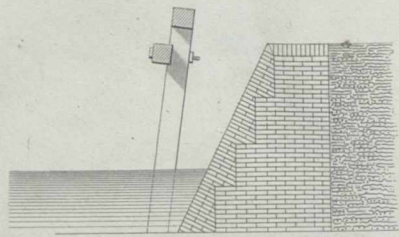


Fig. 49.

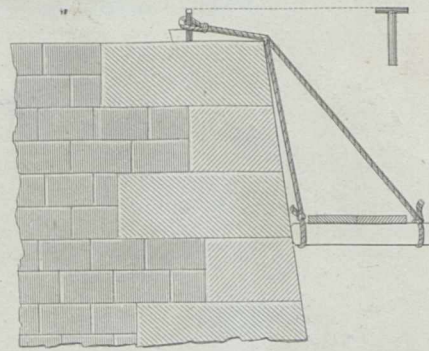


Fig. 50.

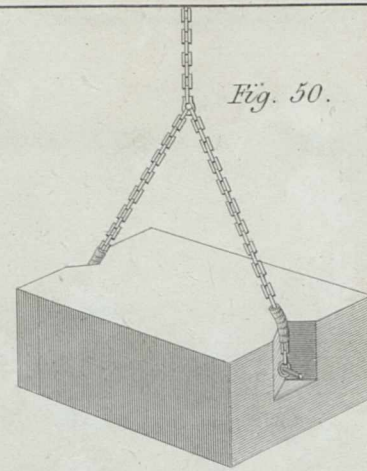


Fig. 52.

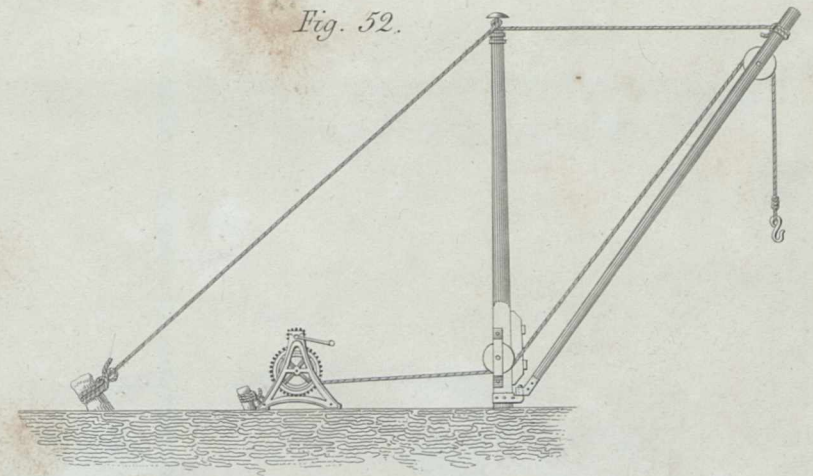


Fig. 51.

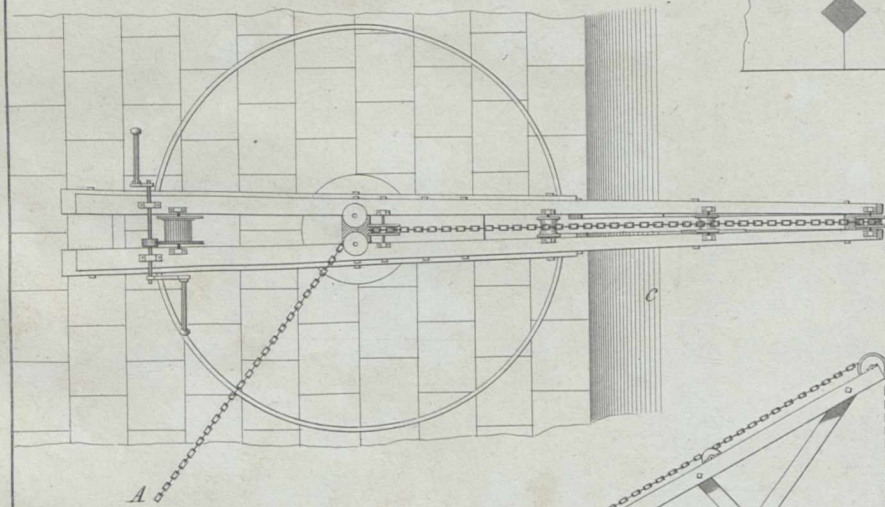



Fig. 53.

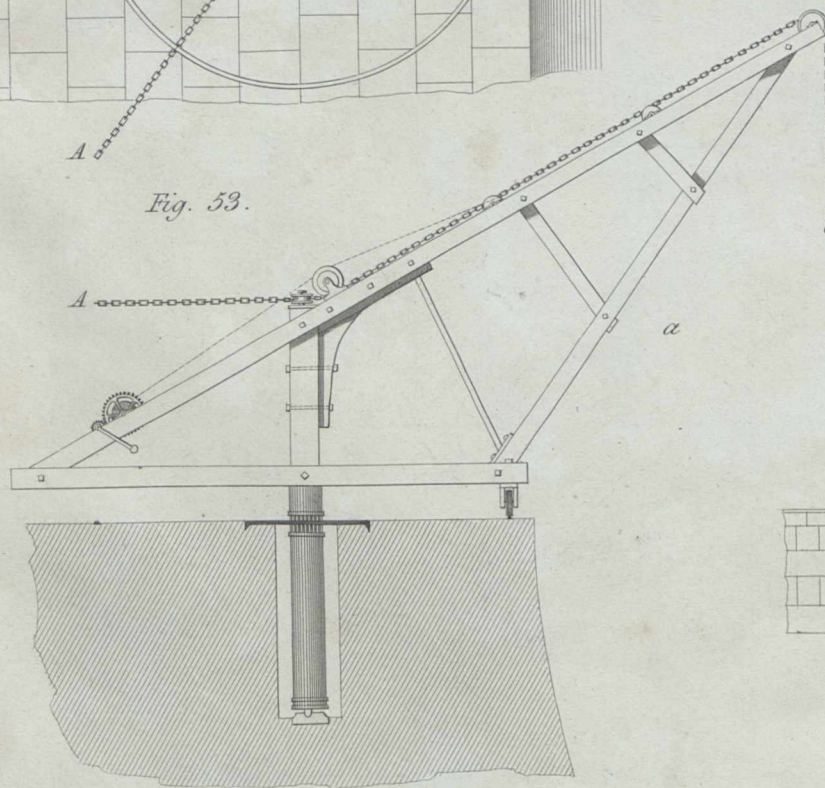


Fig. 54.^a

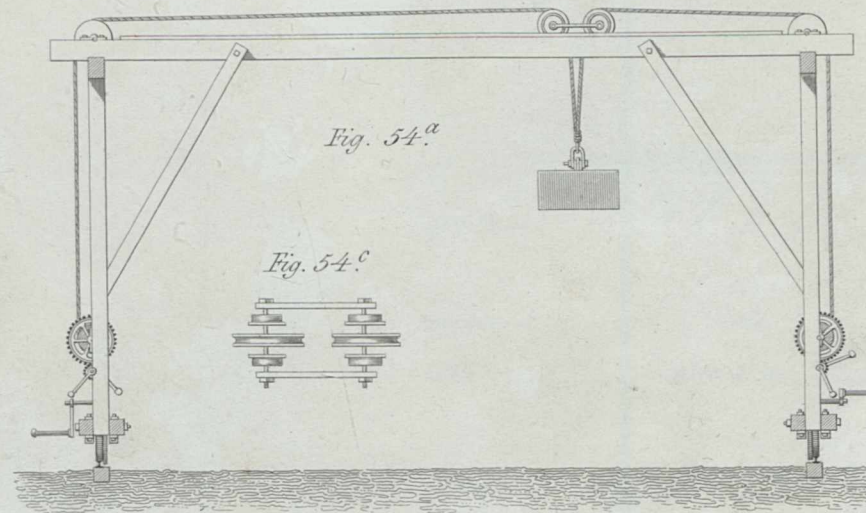


Fig. 54.^c

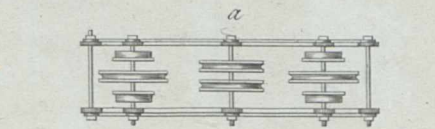


Fig. 54.^b

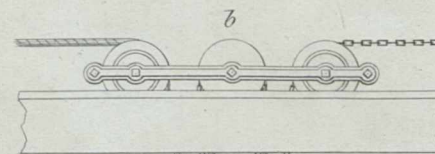
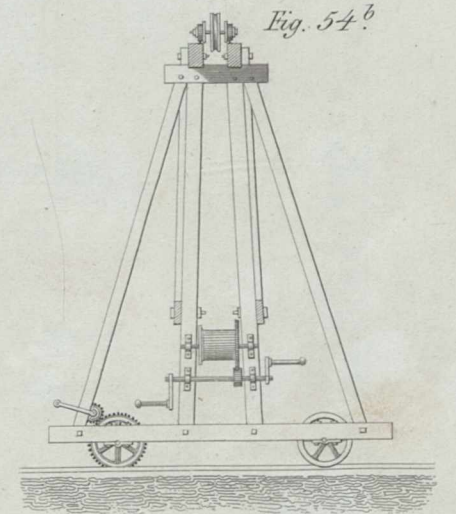


Fig. 55.

Fig. 57.

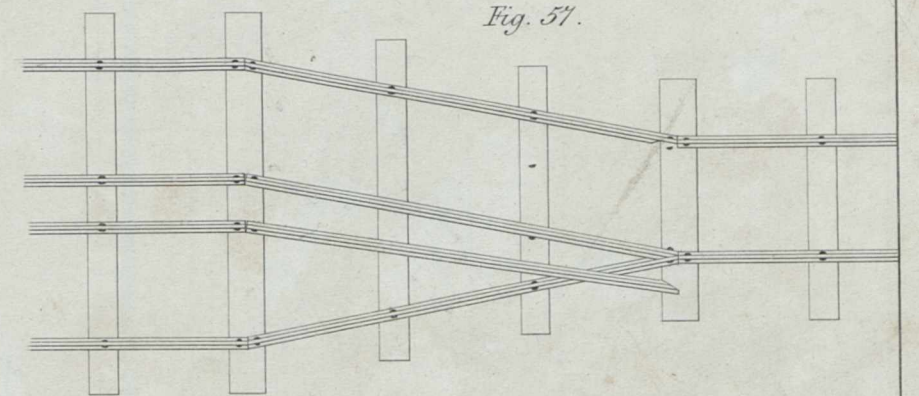
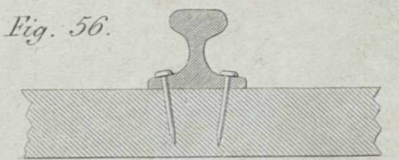



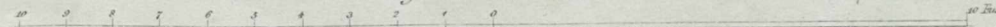
Fig. 56.



zu Fig. 48, 52. 53, 54 a und b.



zu Fig. 49, 54 c, 55 und 57.




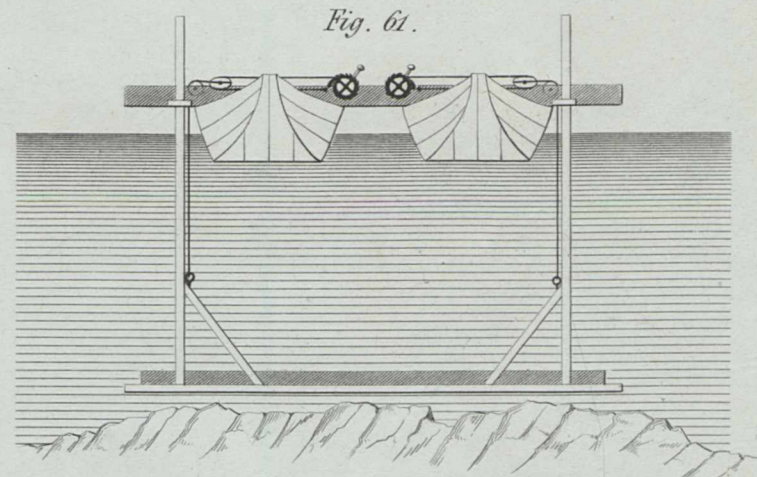
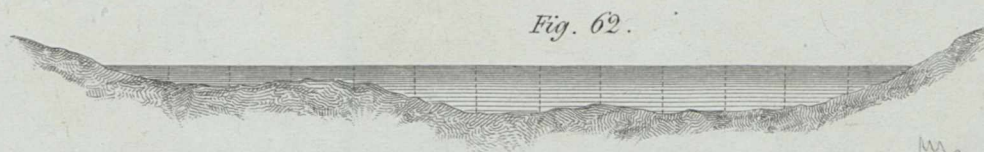
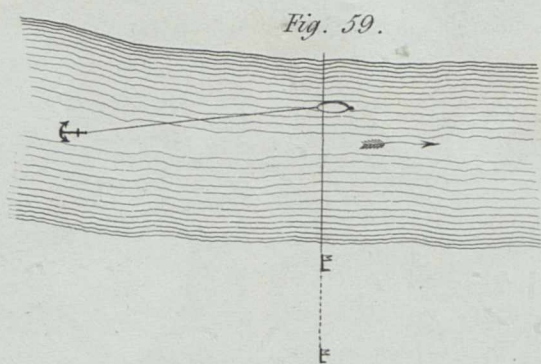

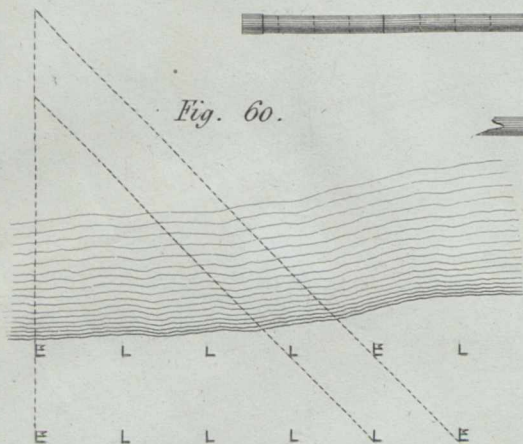
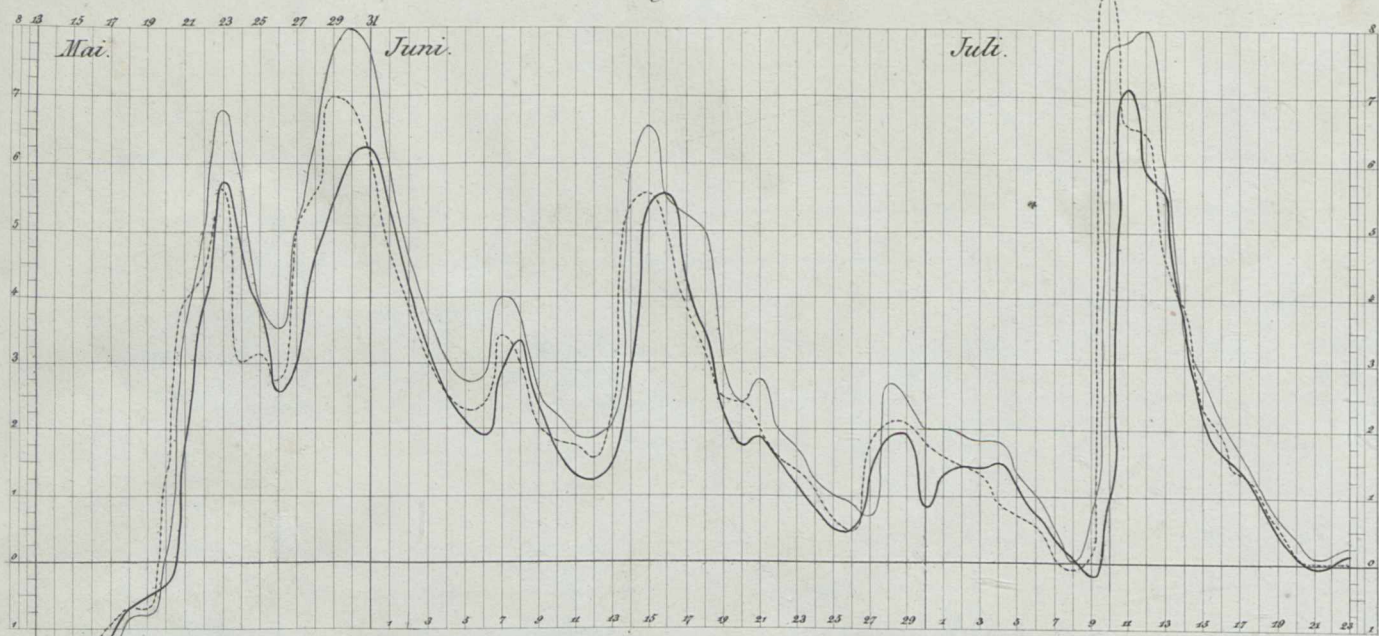


Fig. 65.



----- Lüchtringen. Vlotho. - - - - - Petershagen.
 _____ Eisberge. Minden. _____ Schlüsselburg.

Fig. 68.

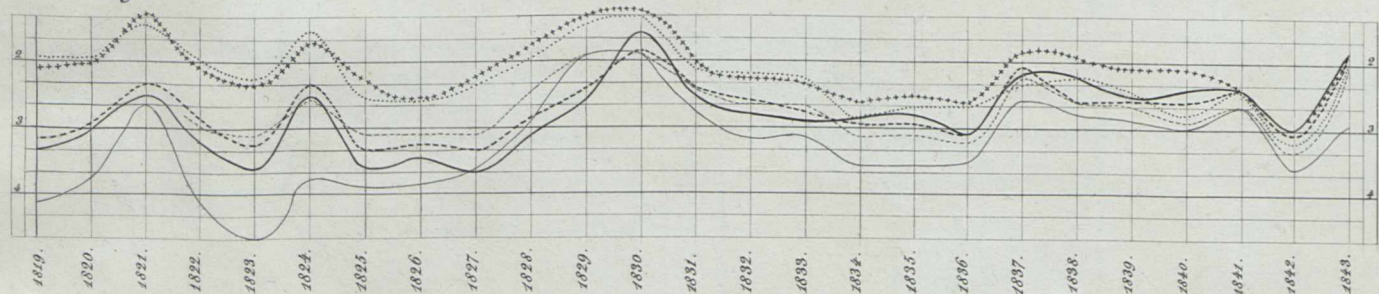


Fig. 67.

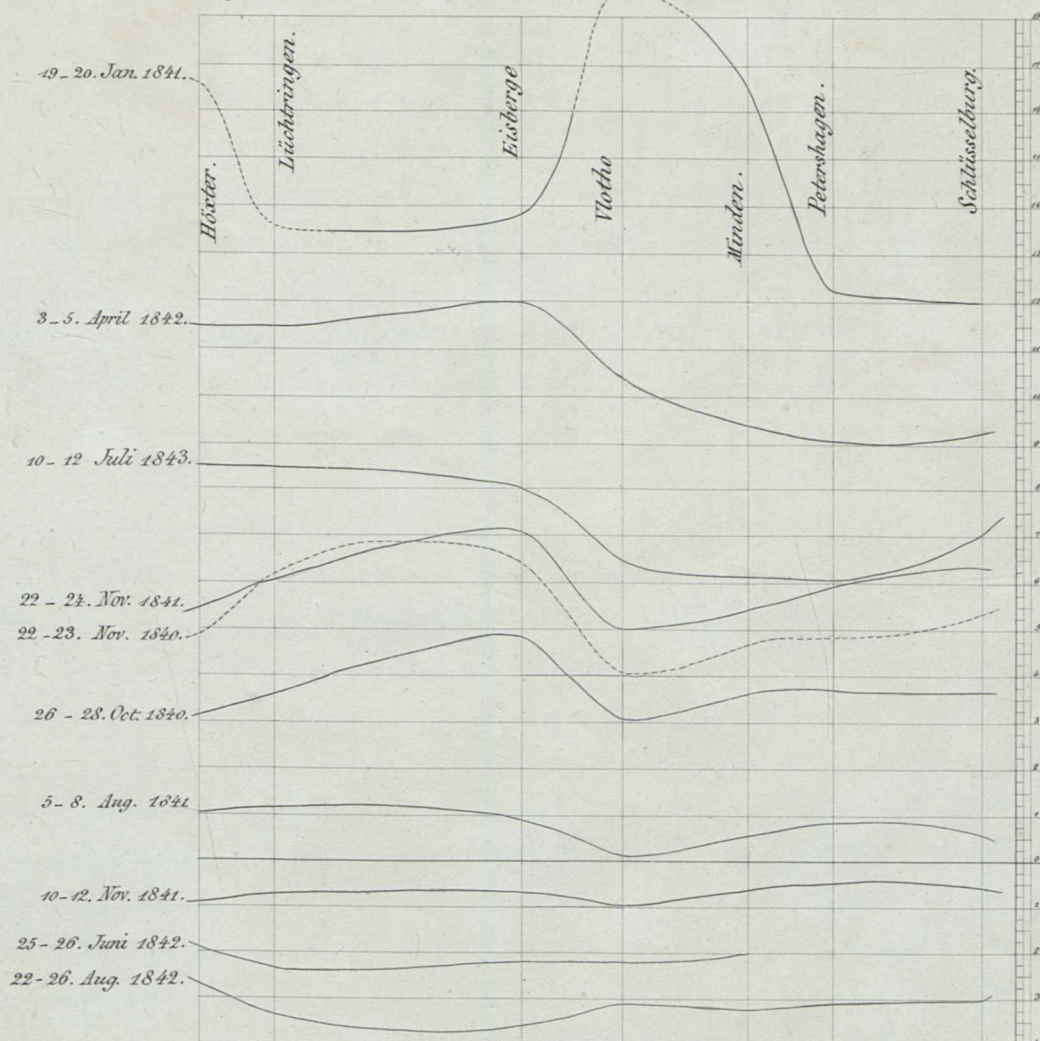


Fig. 66.

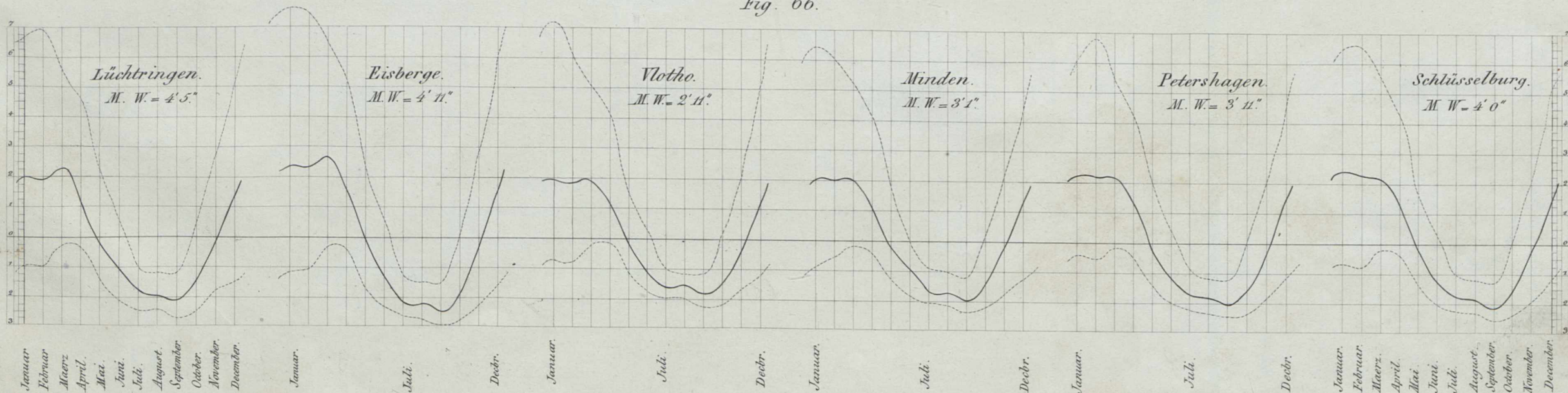


Fig. 69.

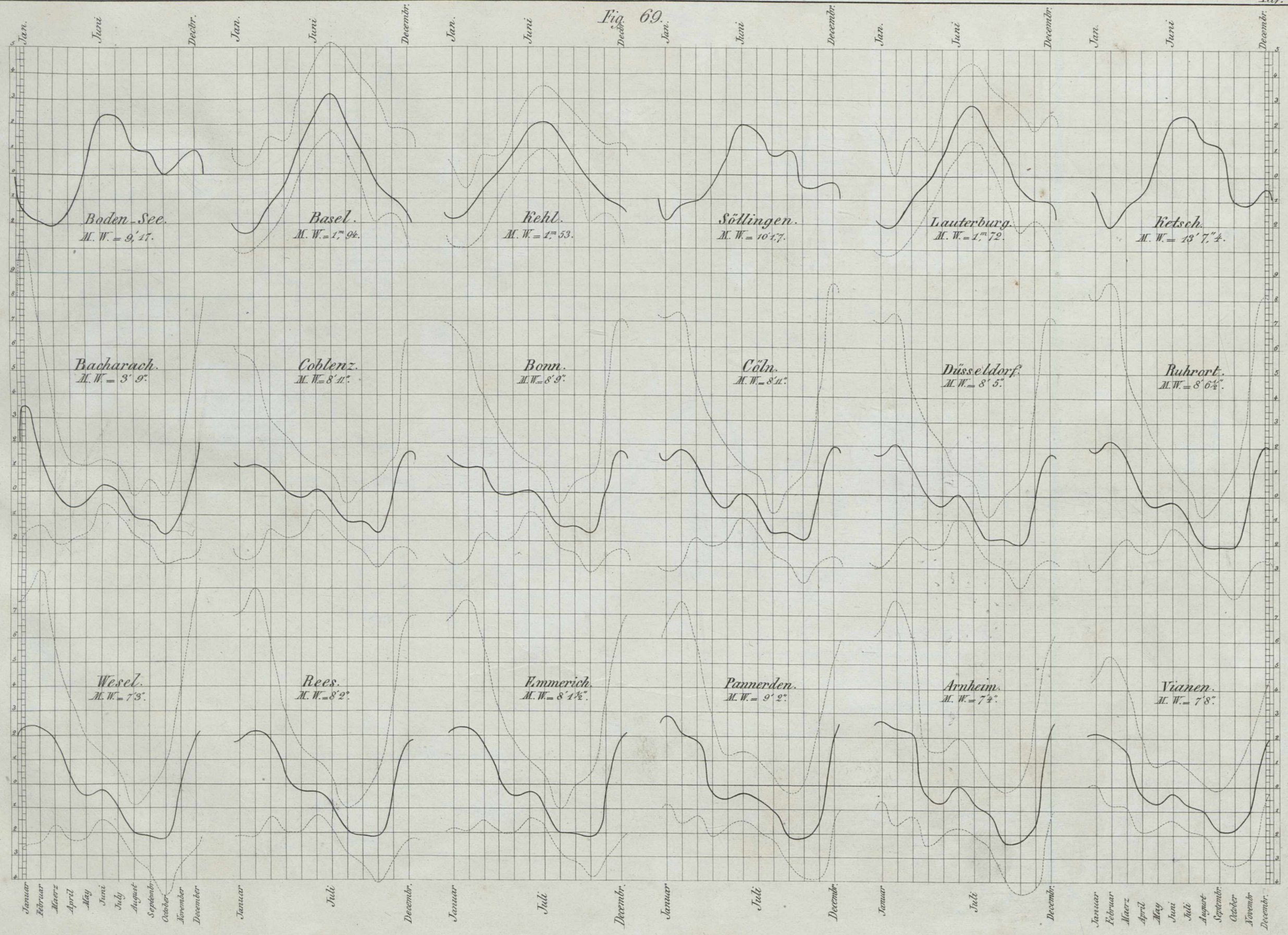
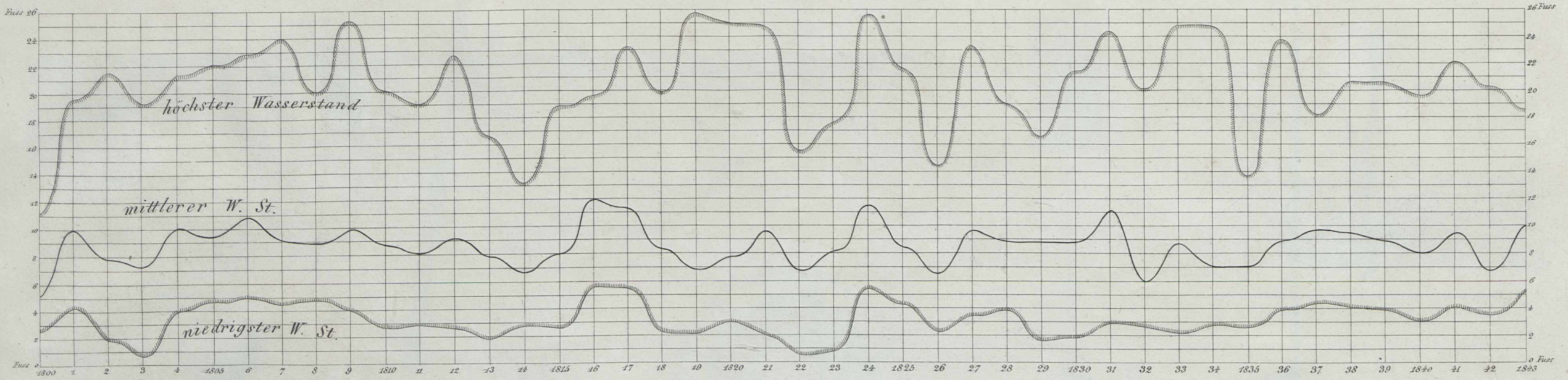
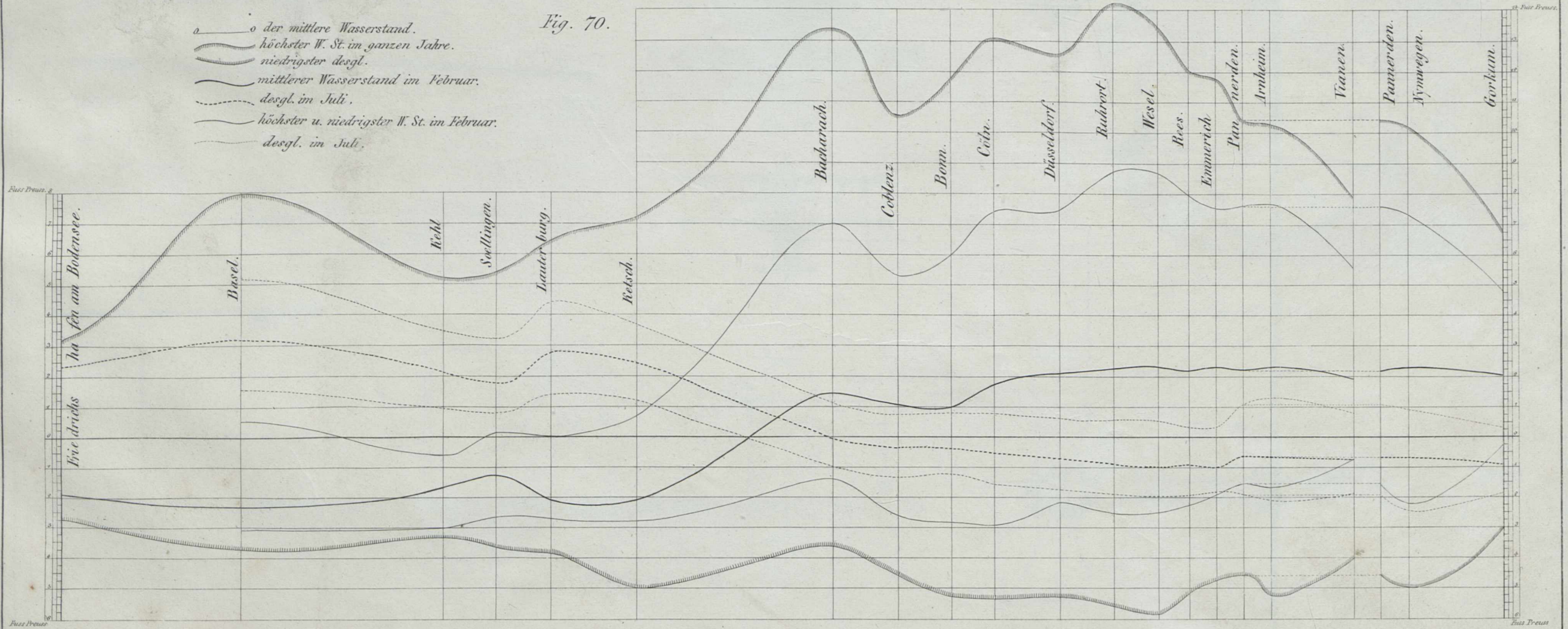


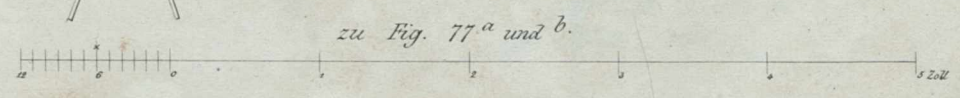
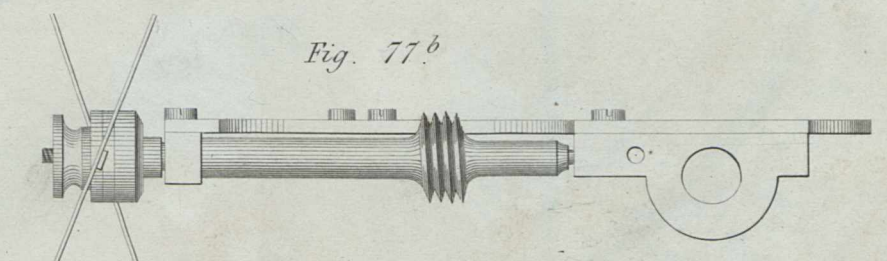
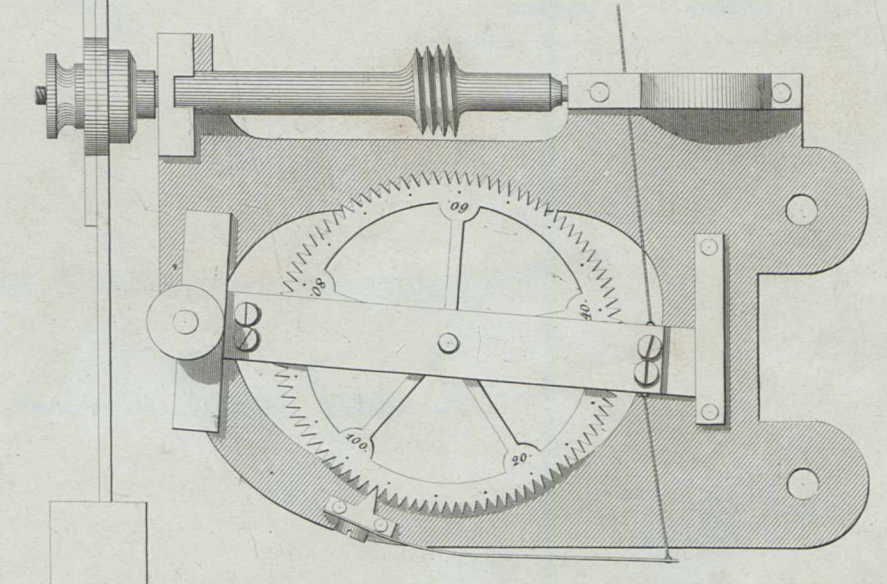
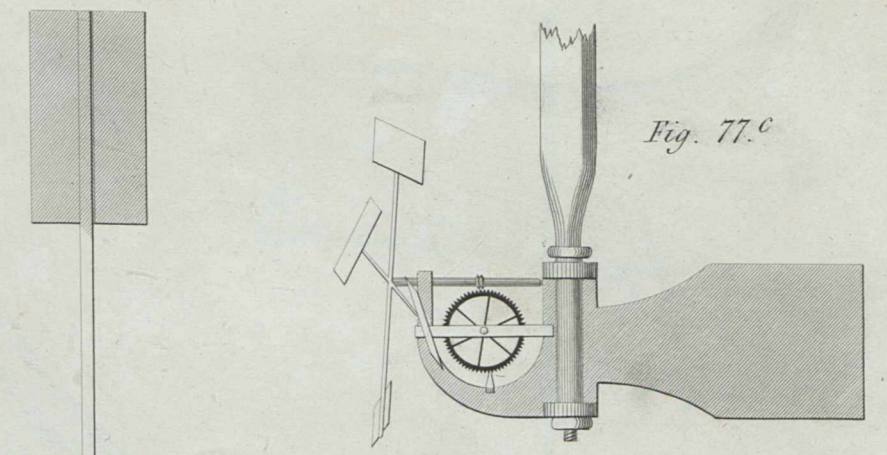
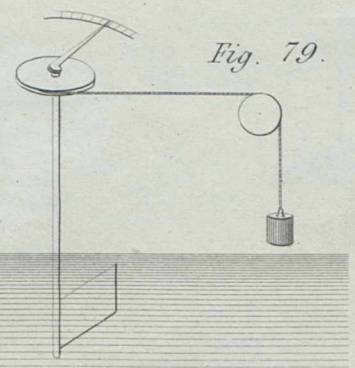
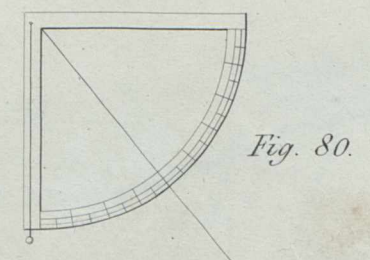
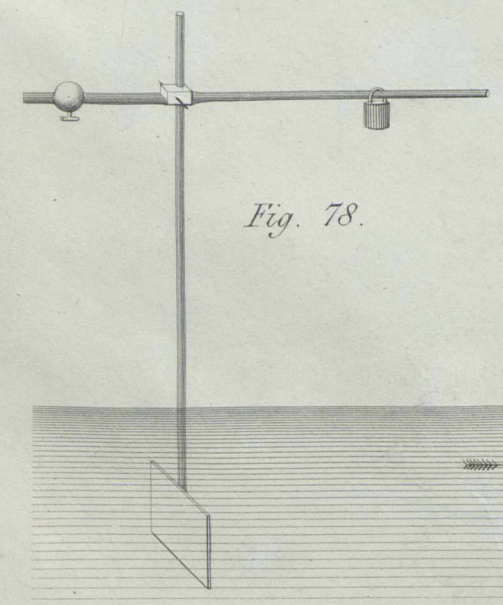
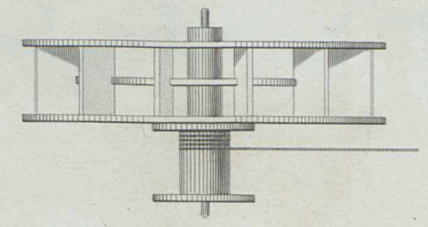
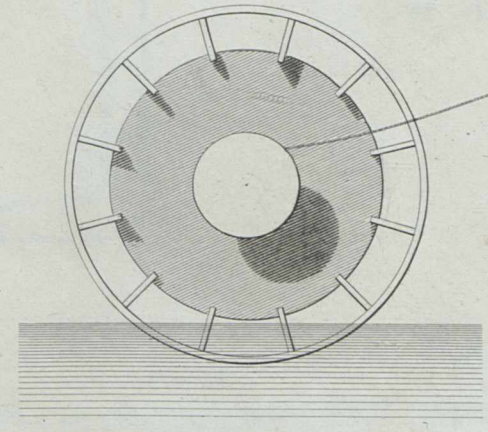
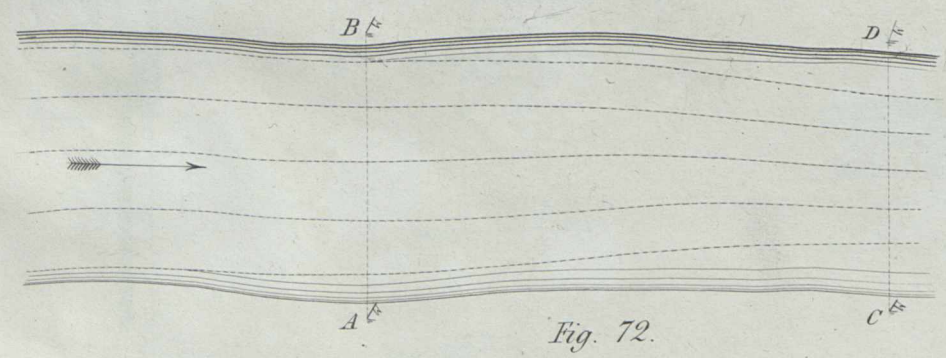
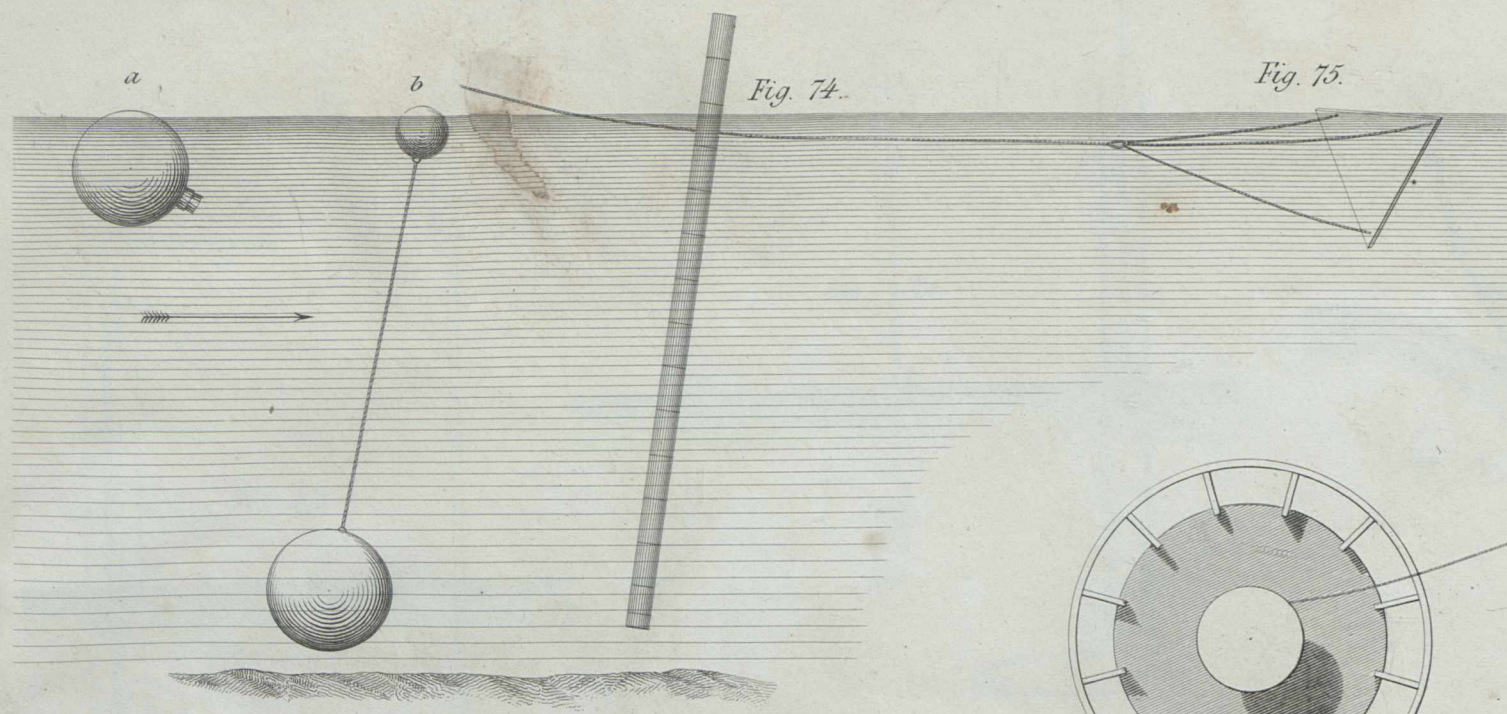
Fig. 71.



- o der mittlere Wasserstand.
- höchster W. St. im ganzen Jahre.
- niedrigster desgl.
- mittlerer Wasserstand im Februar.
- desgl. im Juli.
- höchster u. niedrigster W. St. im Februar.
- desgl. im Juli.

Fig. 70.





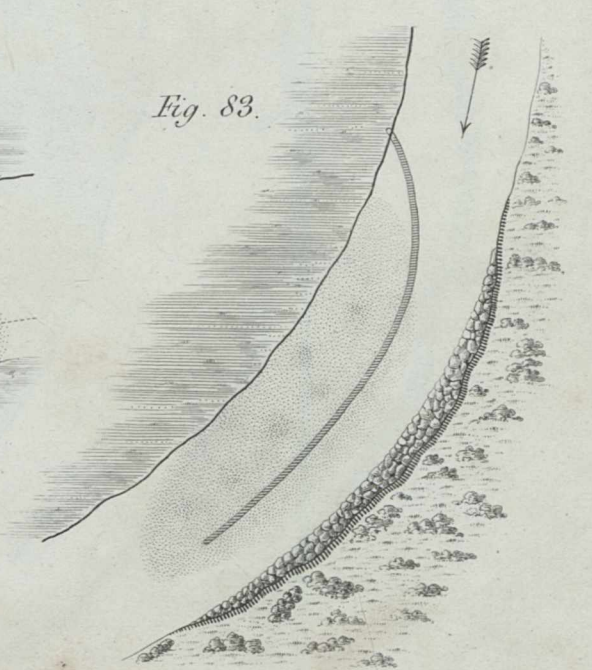
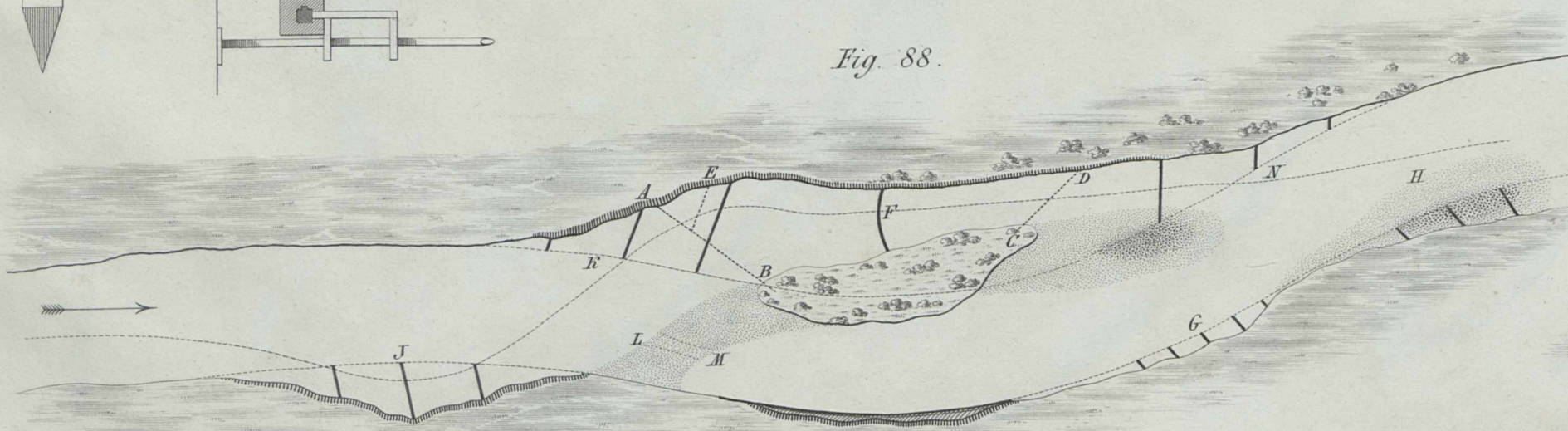
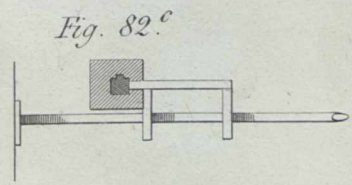
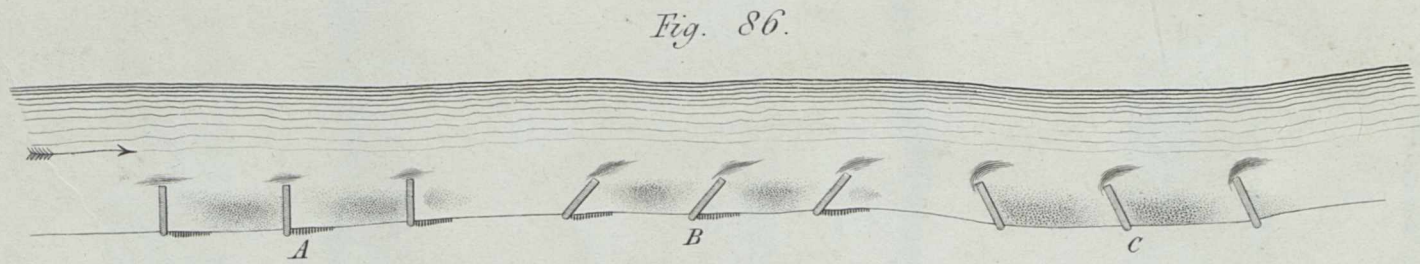
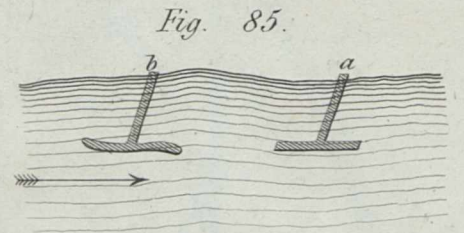
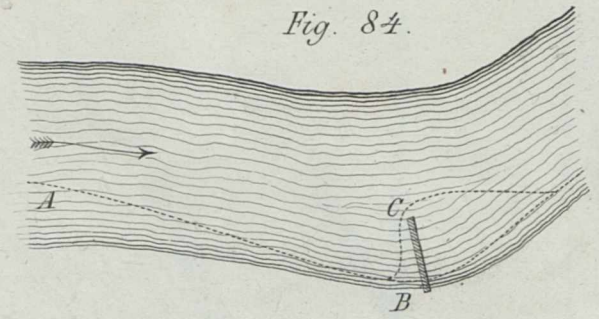
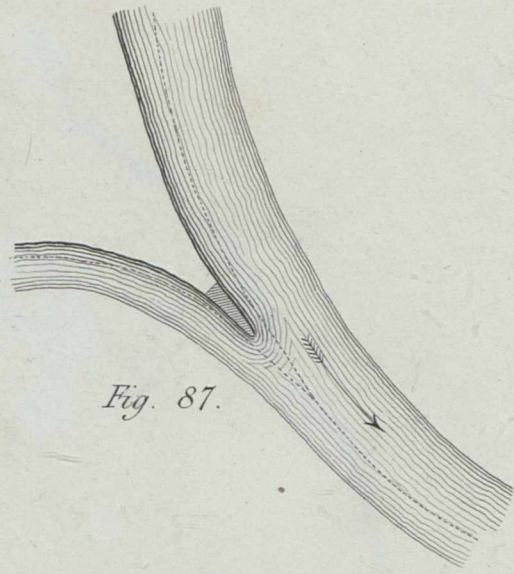
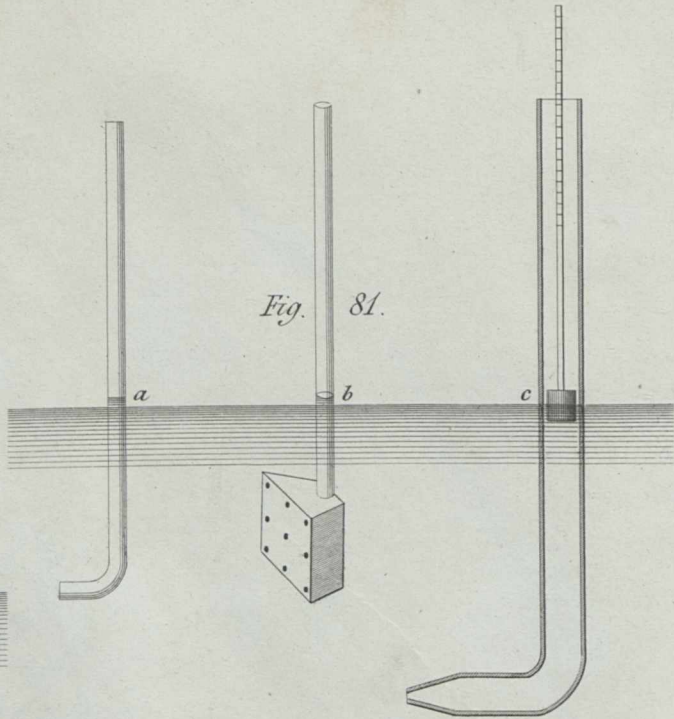
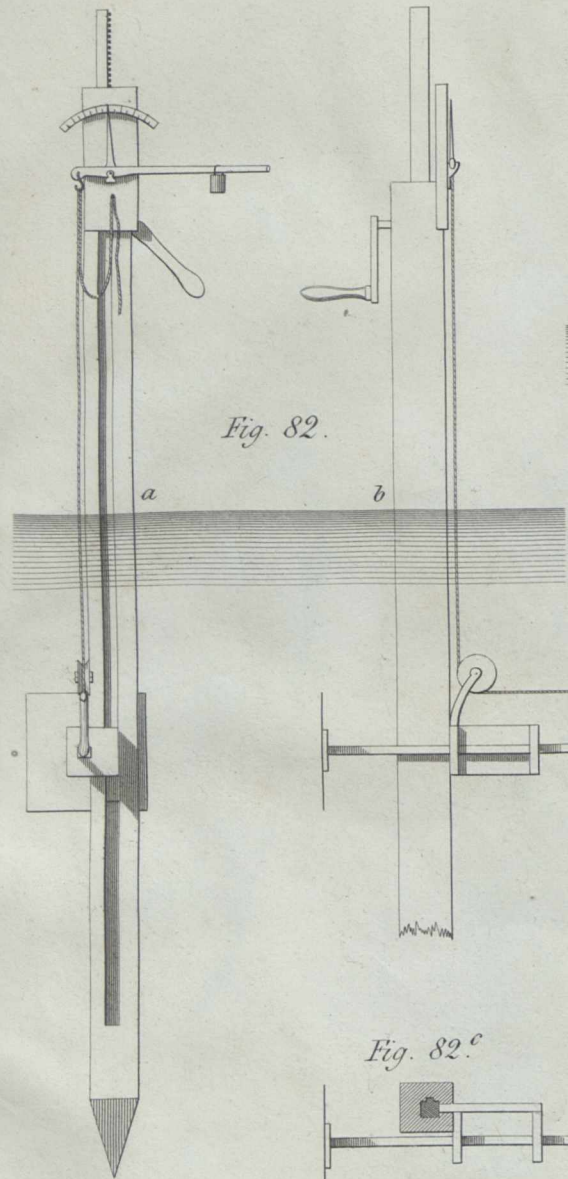


Fig. 89.

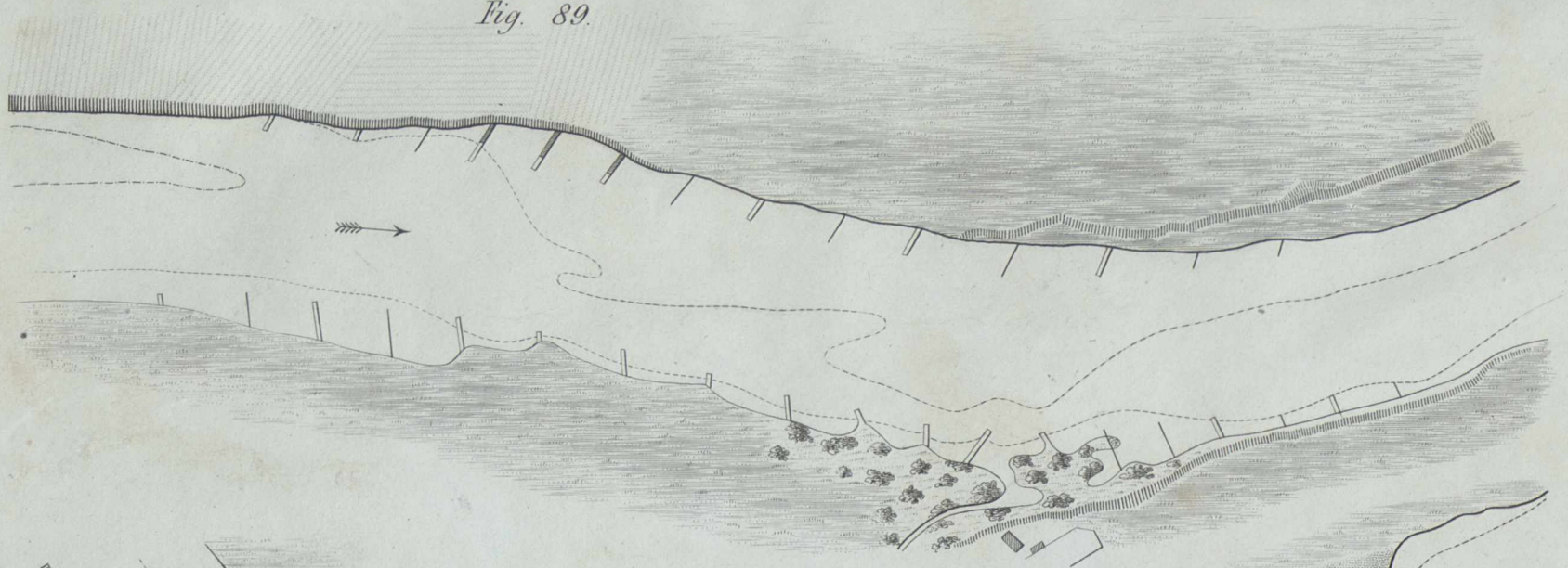


Fig. 90.^a



Fig. 90.^b

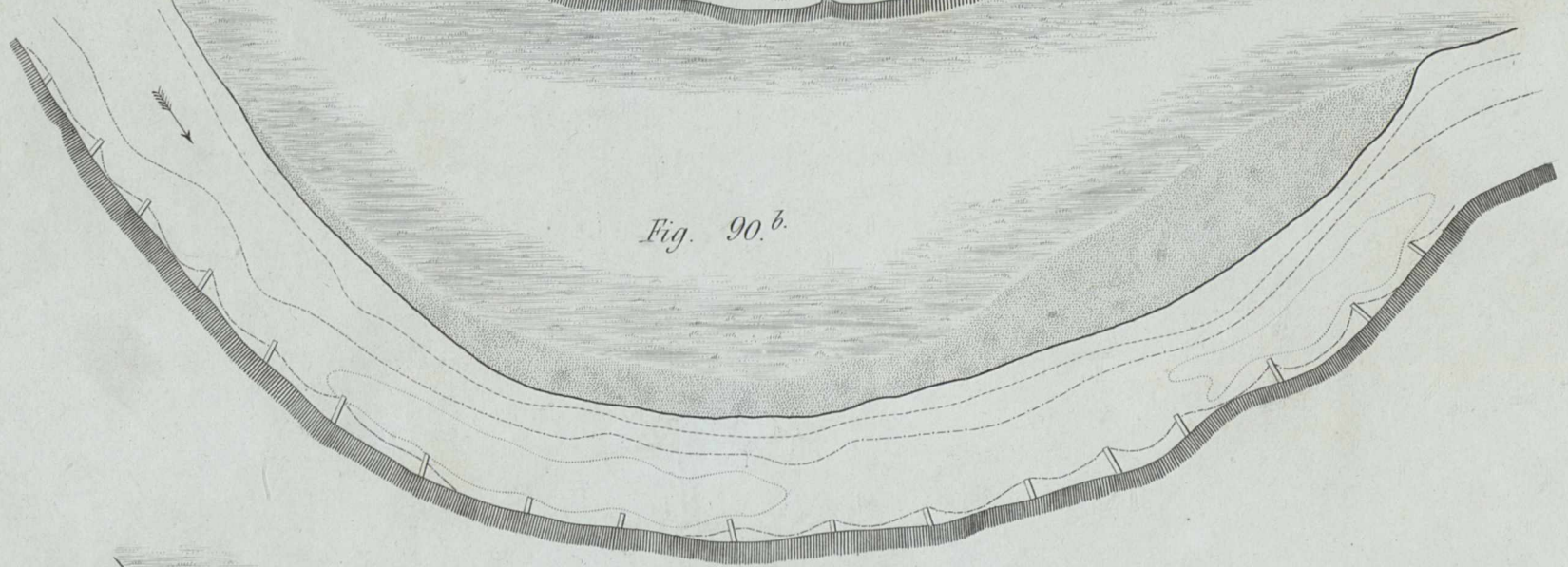


Fig. 91.^a

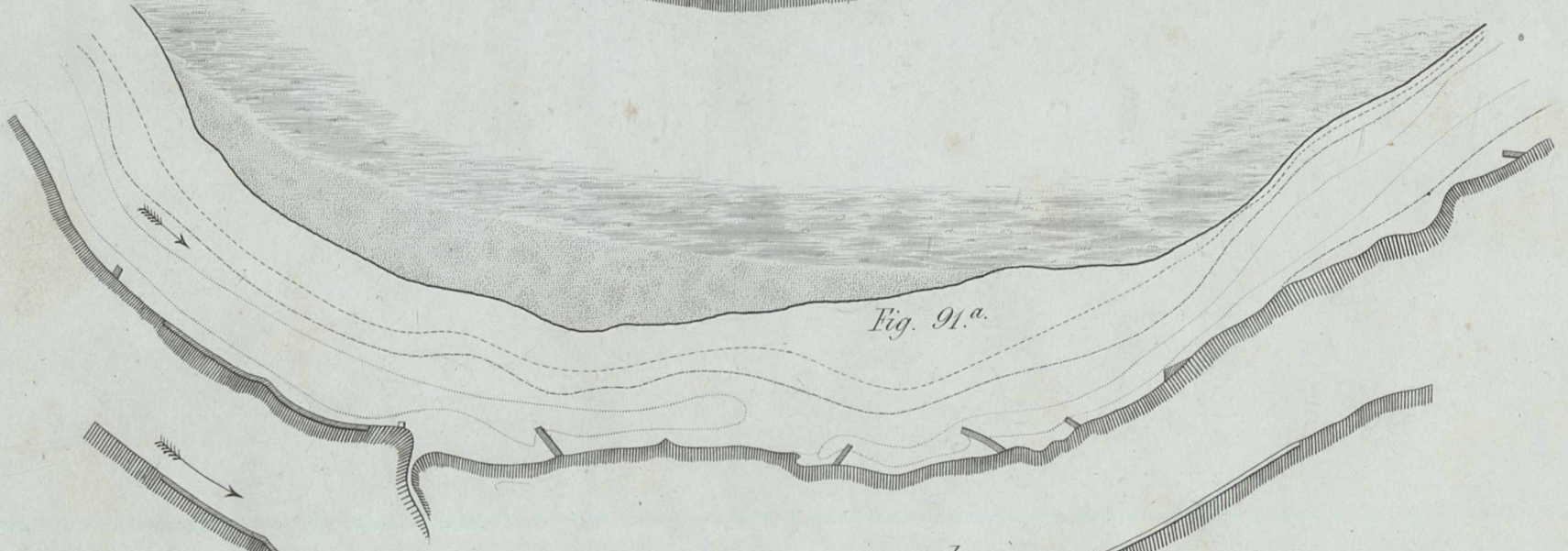
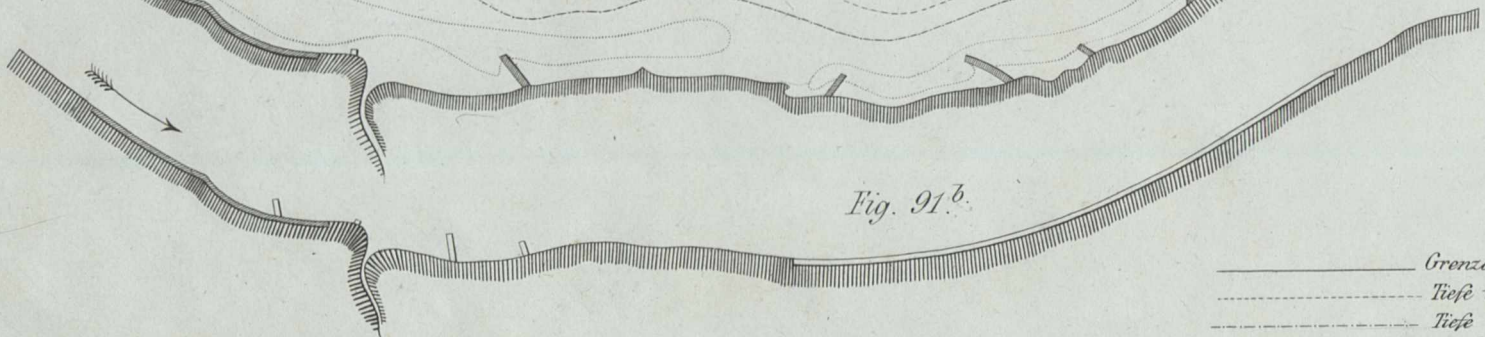


Fig. 91.^b



0 5 10 20 30 40 50 60 70 80 90 100 Ruthen

— Grenze des Wasserspiegels.
 - - - - - Tiefe von 3 Fuss.
 - - - - - Tiefe von 6 Fuss.
 - - - - - Tiefe von 9 Fuss.

Fig. 92^a



Fig. 93

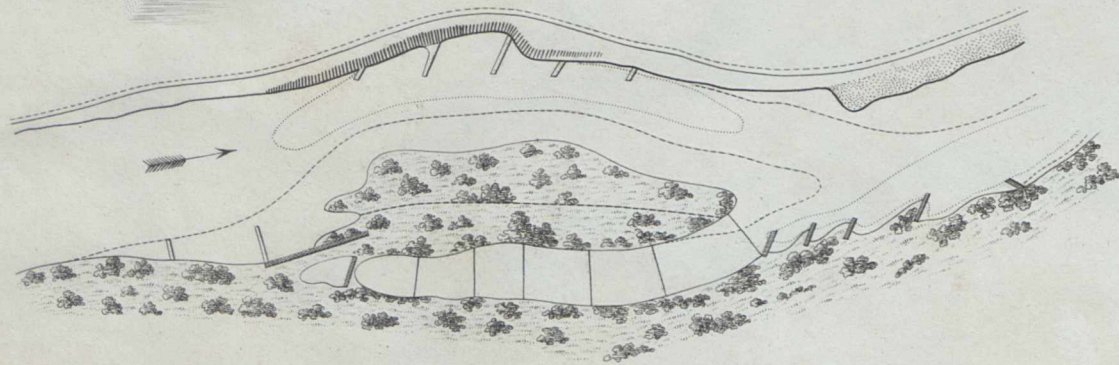
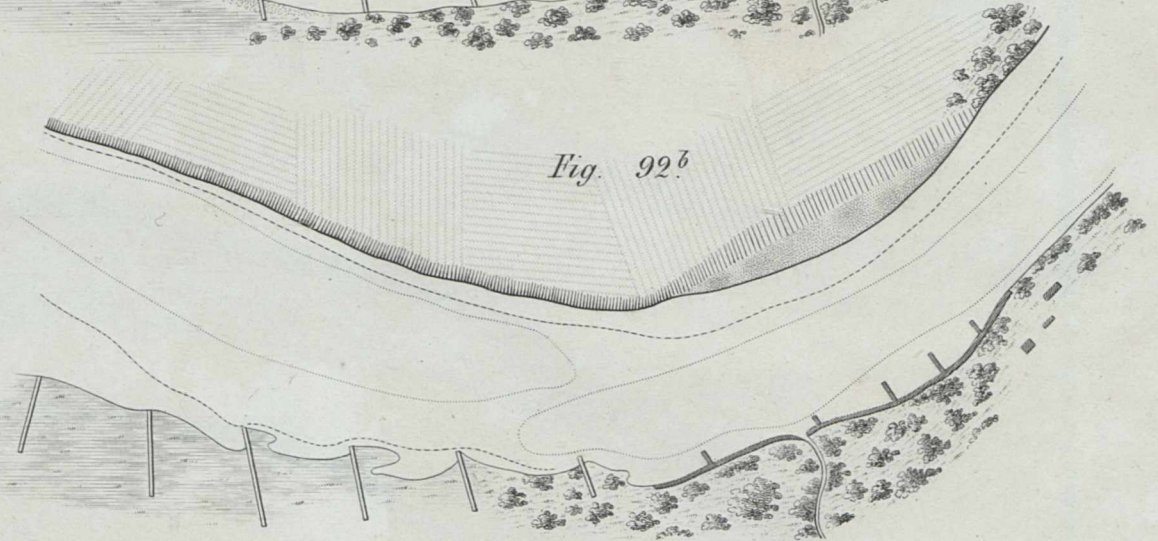


Fig. 92^b



0 10 20 30 40 50 60 70 80 90 100 Ruthen.

Fig. 94



0 10 20 30 40 50 60 70 80 90 100 Ruthen.

— Grenze des Wasserspiegels.
 - - - Tiefe von 3 Fuss.
 . . . Tiefe von 6 Fuss.

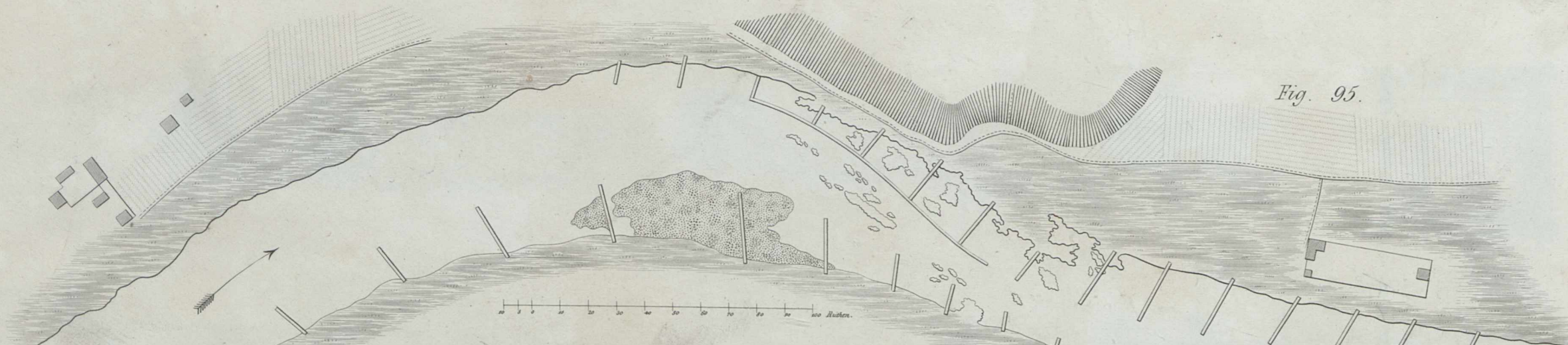


Fig. 95.

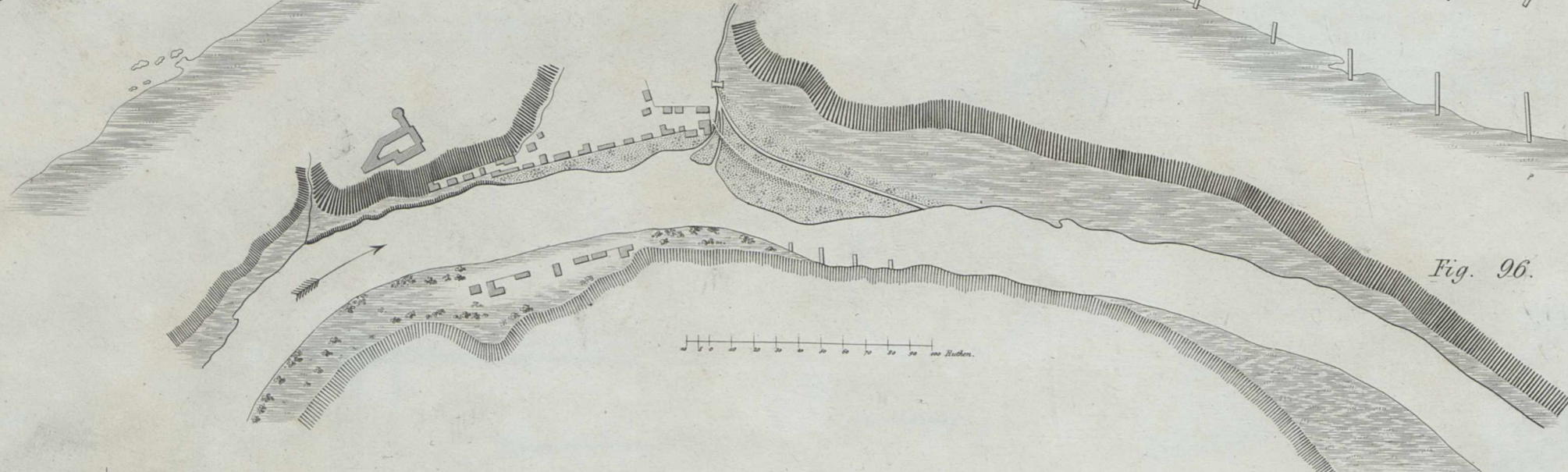


Fig. 96.

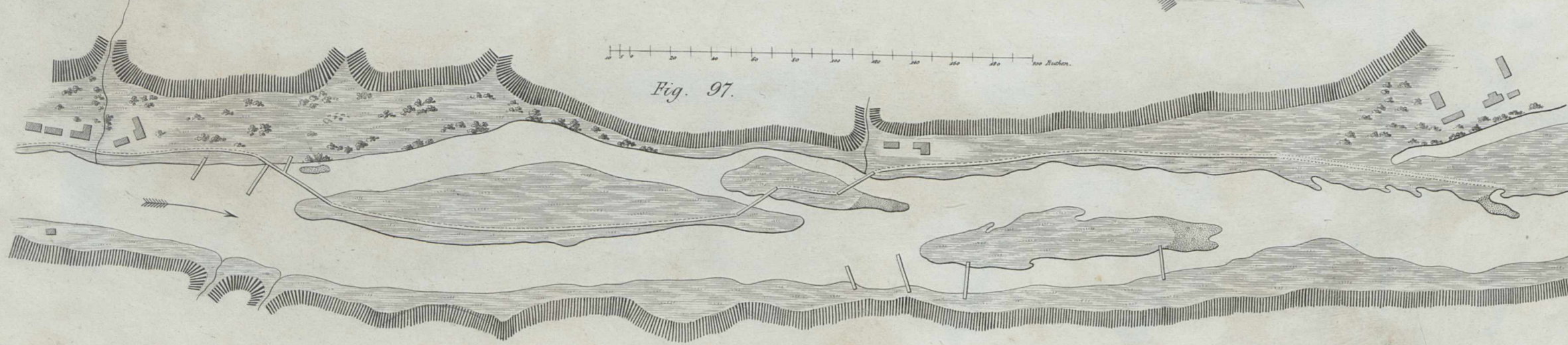
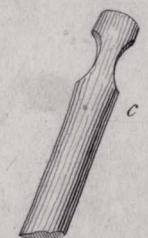
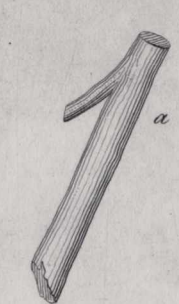

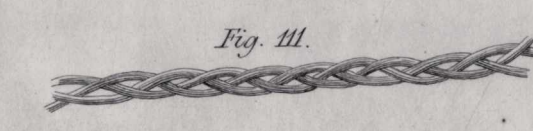

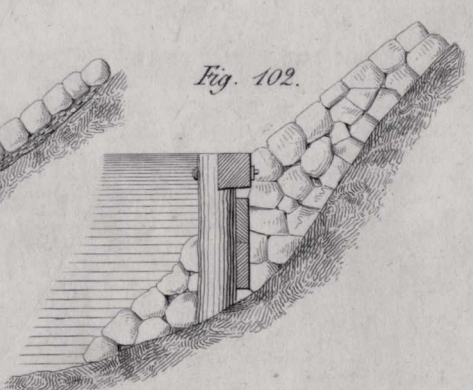
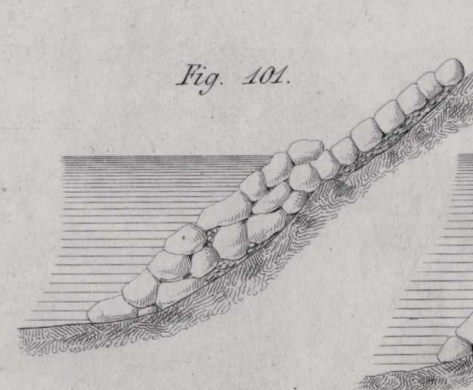

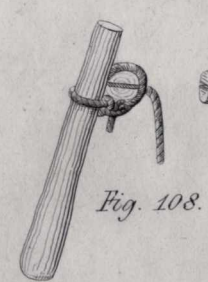
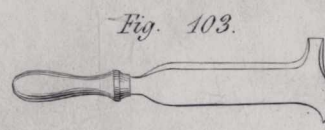
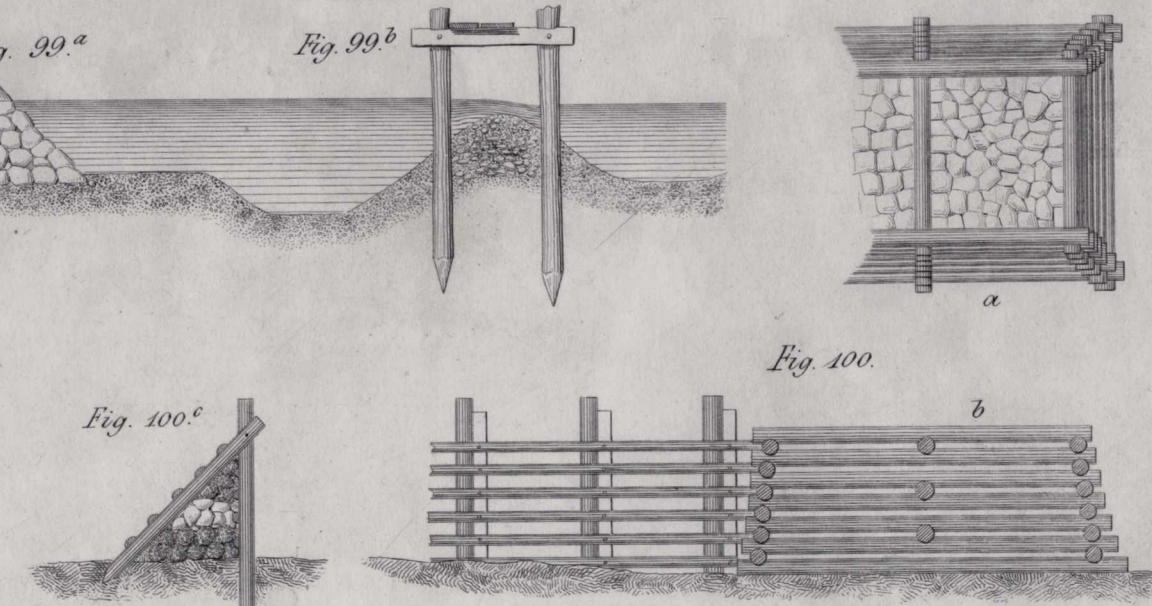
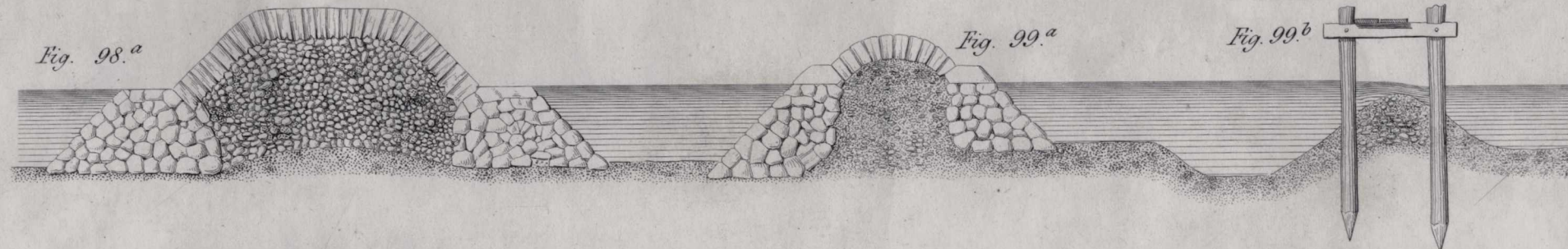


Fig. 97.



10 5 0 Fuss. zu Fig. 98^a u. Fig. 99.

10 5 0 Fuss. zu Fig. 98^b.

10 2 3 4 5 6 7 8 9 10 Fuss. zu Fig. 100. 101. 102. 104. 107. 111 u. 113.

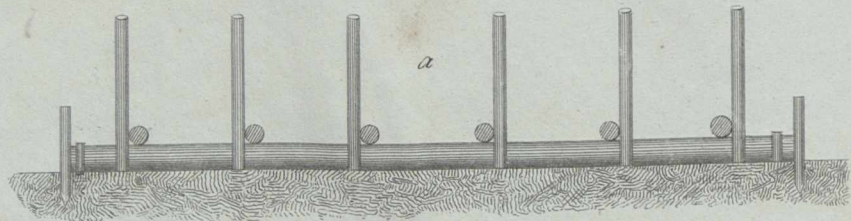


Fig. 114.

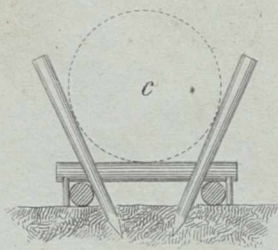


Fig. 114.




Fig. 115.^c

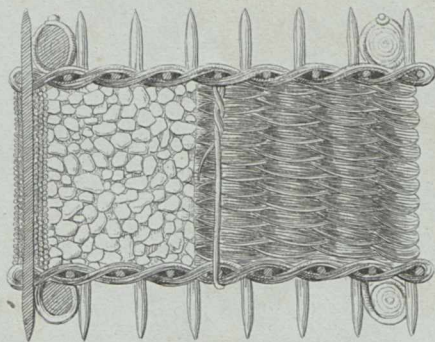
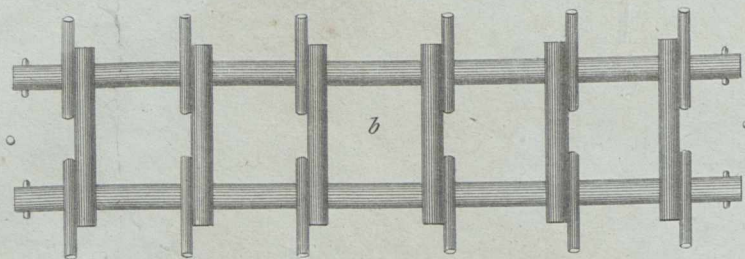


Fig. 116.^c

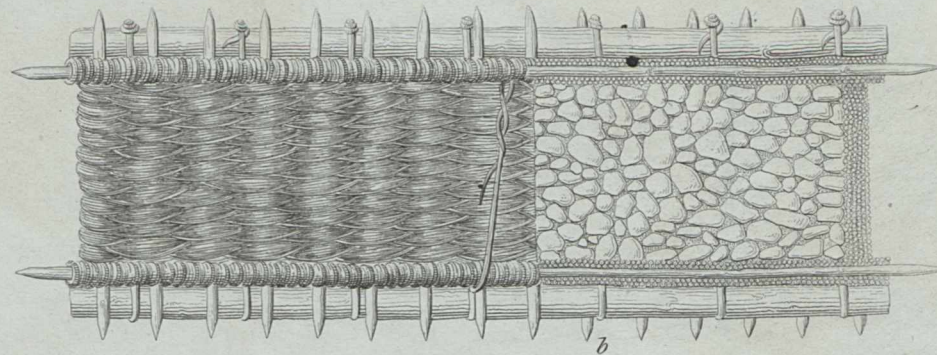


Fig. 116.

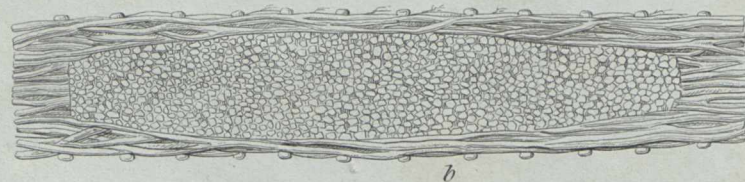


Fig. 115.

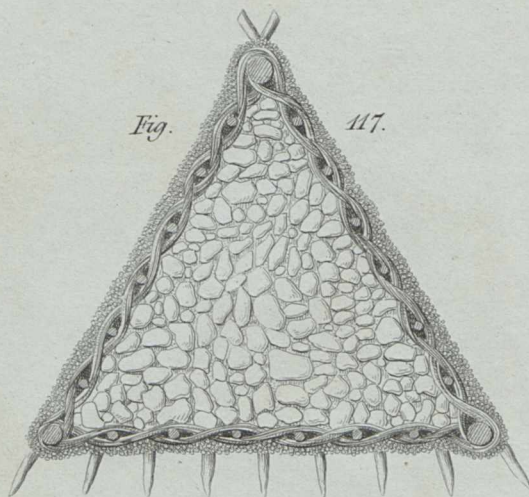


Fig. 117.

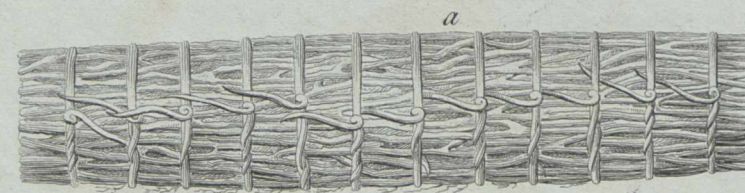
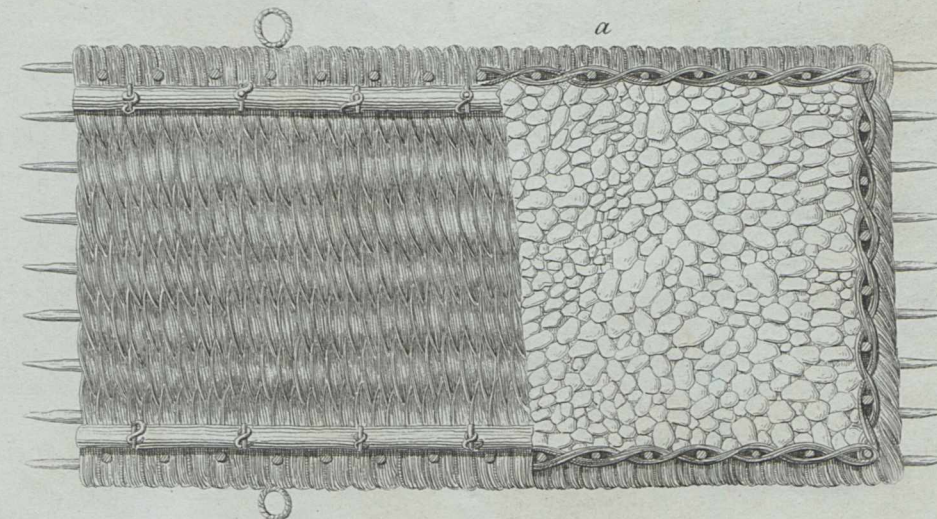


Fig. 118.^a

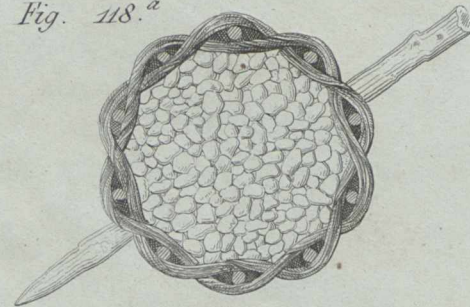
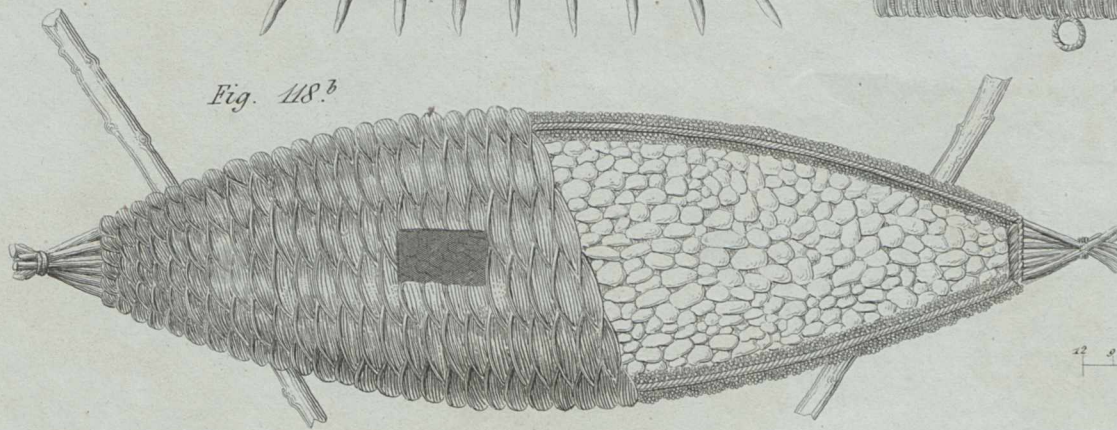


Fig. 118.^b



12 6 3 0 1 2 3 4 5 6 7 8 9 10 Fuss

zu Fig. 114 und 115.

12 6 3 0 1 2 3 4 5 Fuss

zu Fig. 116, 117, u. 118.

Wrocław
POLITECHNIKA
BIBLIOTEKA GŁÓWNA
L-1908
Archiwum